

**DG-15**

**BATHYMETRIC MONITORING DATA**

## **DG-15 TABLE OF CONTENTS**

### **DG-15-1 FIGURES**

Figure 1 2006 Water Level Elevations for Pond DG-15

Figure 2 Surface Area for Pond DG-15

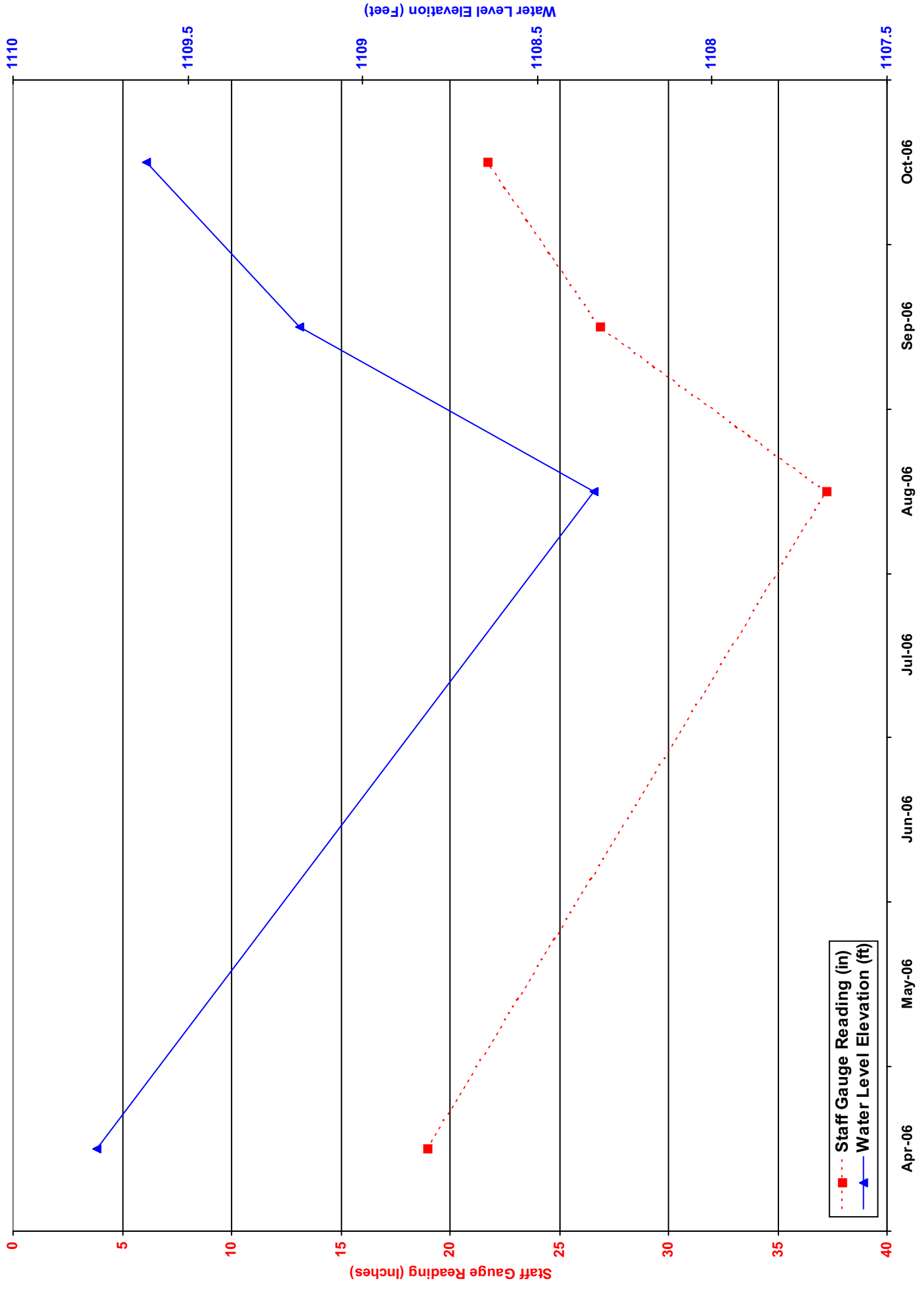
Figure 3 Storage Volume for Pond DG-15

### **DG-15-2 POND DG-15 PHOTOGRAPHS**

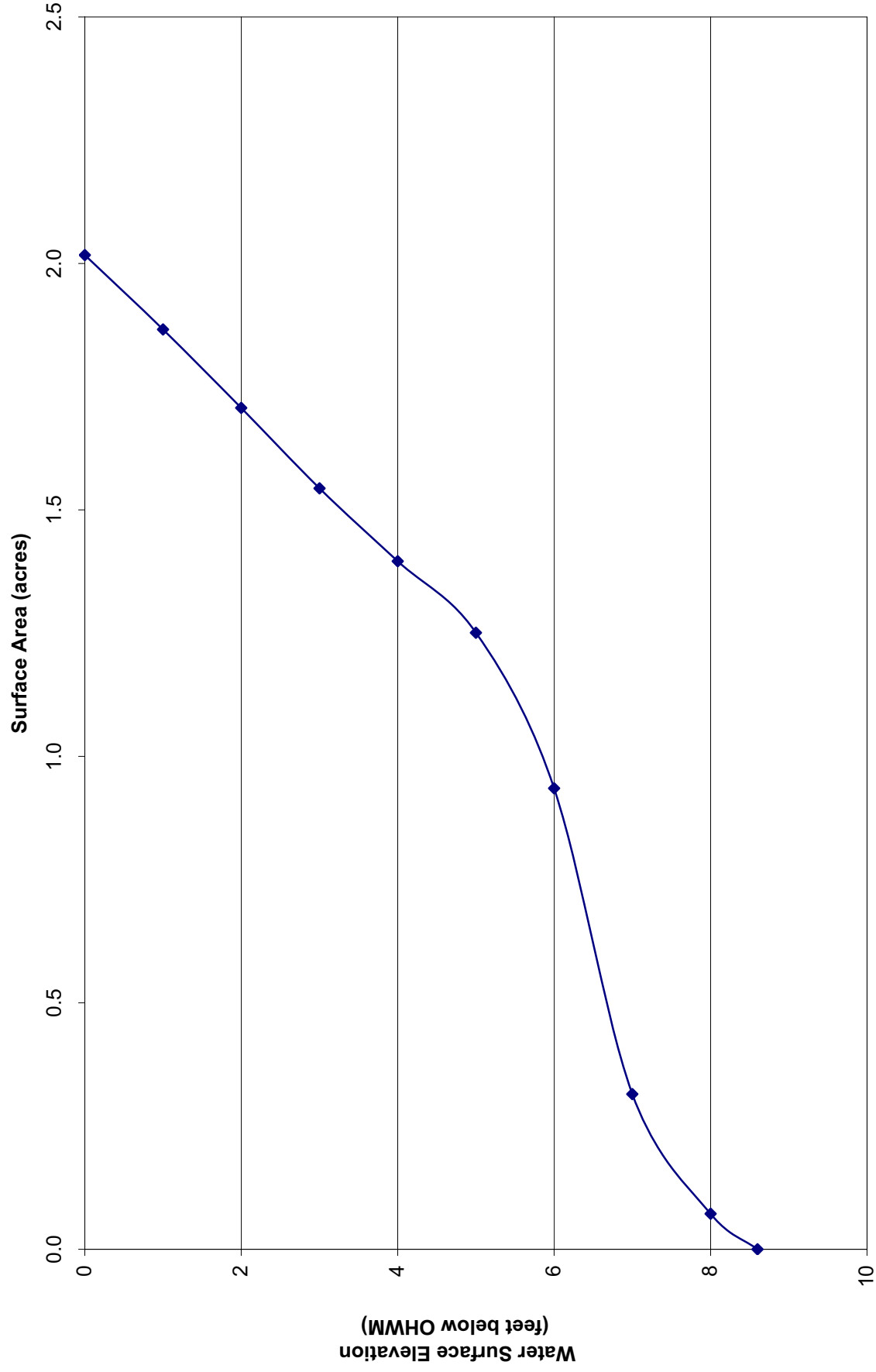
### **DG-15-3 POND WATER LEVEL READING DATA SHEETS**

**DG-15-1**  
**FIGURES**

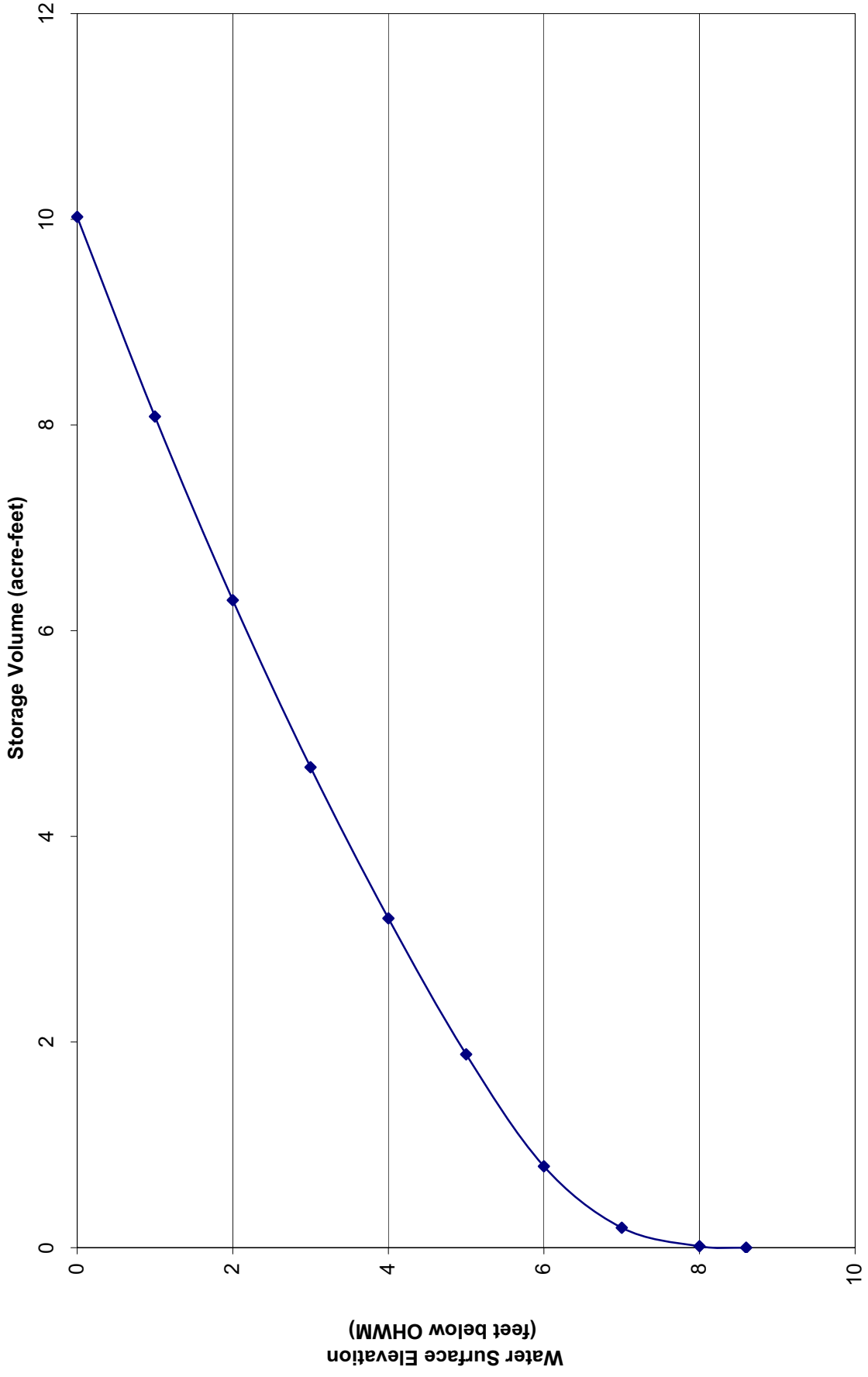
Figure 1 2006 Water Level Elevations for PondDG-15



**Figure 2 Surface Area for Pond DG-15**



**Figure 3 Storage Volume for Pond DG-15**



**DG-15-2**

**POND DG-15 PHOTOGRAPHS**



Photograph 1: View of DG-15 staff gauge, April 4, 2006.



Photograph 2: View of DG-15 looking southwest, April 4, 2006.



Photograph 3: View of DG-15 looking east, April 4, 2006.



Photograph 4: View of DG-15 staff gauge, August 15, 2006.



Photograph 5: View of DG-15 looking southwest, August 15, 2006.



Photograph 6: View of DG-15 looking east, August 15, 2006.



Photograph 7: View of DG-15 staff gauge, September 18, 2006.



Photograph 8: View of DG-15 looking southwest, September 18, 2006.



Photograph 9: View of DG-15 looking east, September 18, 2006.



Photograph 10: View of DG-15 staff gauge, October 16, 2006.



Photograph 11: View of DG-15 looking southwest, October 16, 2006.



Photograph 12: View of DG-15 looking east, October 16, 2006.

**DG-15-3**

**POND WATER LEVEL READING DATA SHEETS**



# Pond Water Level Reading Data Sheets

**Pond #: DG-15**

**Permanent Benchmark Elevation (feet) 1,114.97**

<u>Date</u>	<u>Staff Gauge Reading (inches)</u>	<u>Water Level Elevation (feet)</u>
4/4/2006	19.00	1,109.76
8/15/2006	37.25	1,108.34
9/18/2006	26.88	1,109.18
10/16/2006	21.75	1,109.62