

DG-04B

BATHYMETRIC MONITORING DATA

DG-04B TABLE OF CONTENTS

DG-04B-1 FIGURES

Figure 1 2006 Water Level Elevations for Pond DG-04B

Figure 2 Surface Area for Pond DG-04B

Figure 3 Storage Volume for Pond DG-04B

DG-04B-2 POND DG-04B PHOTOGRAPHS

DG-04B-3 POND WATER LEVEL READING DATA SHEETS

DG-04B-1

FIGURES

Figure 1 2006 Water Level Elevations for Pond DG-04B

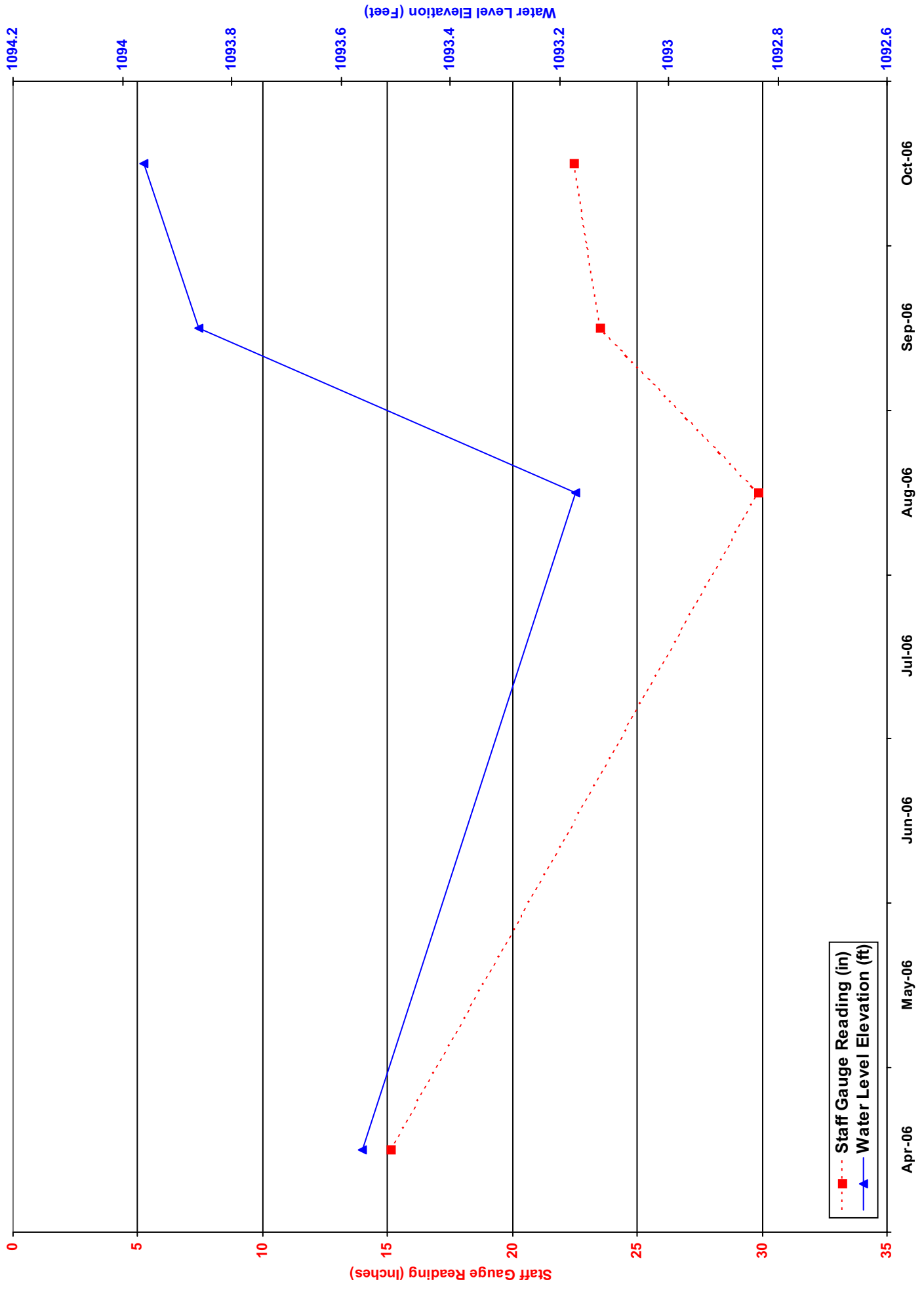


Figure 2 Surface Area for Pond DG-04B

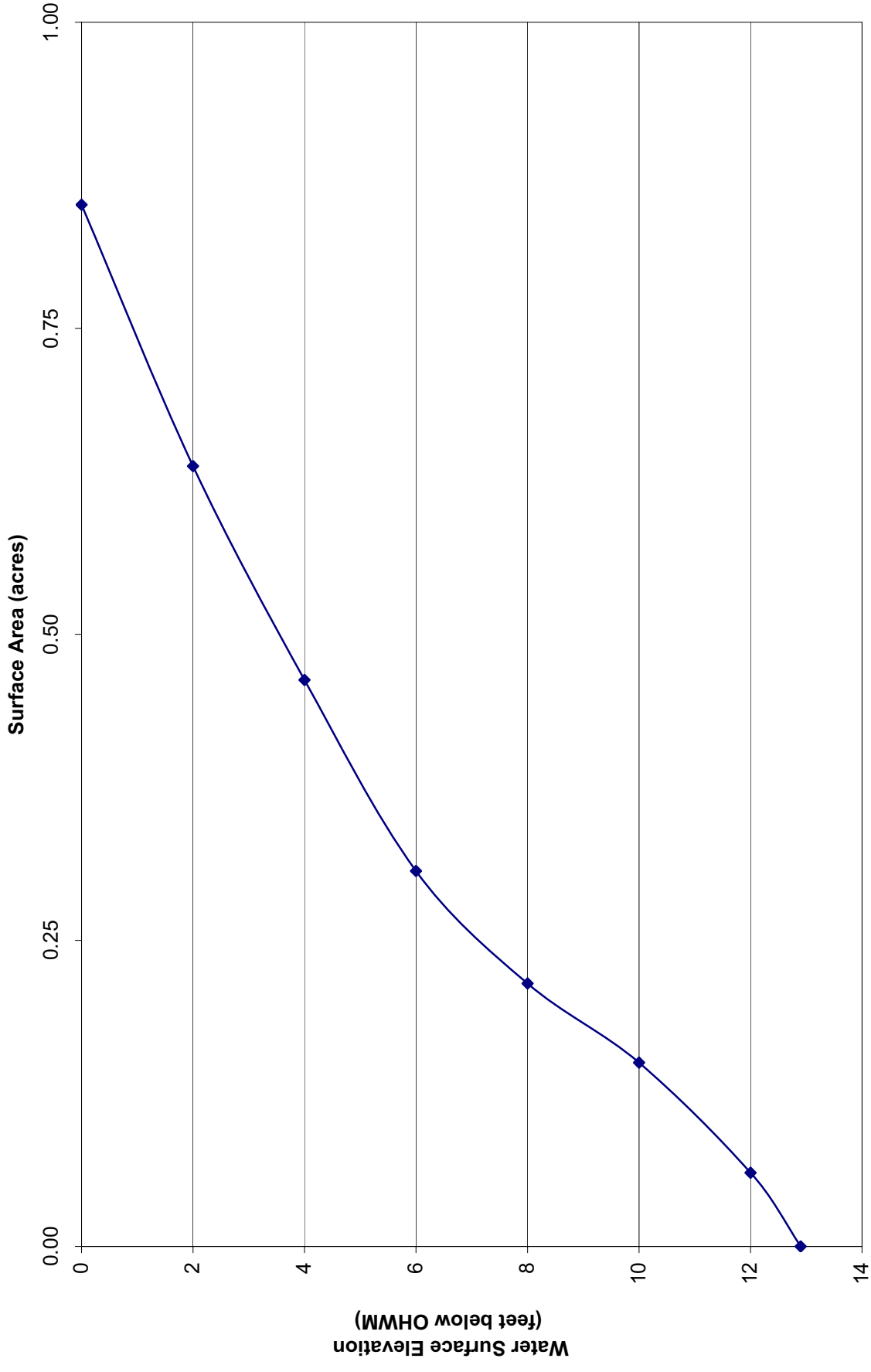
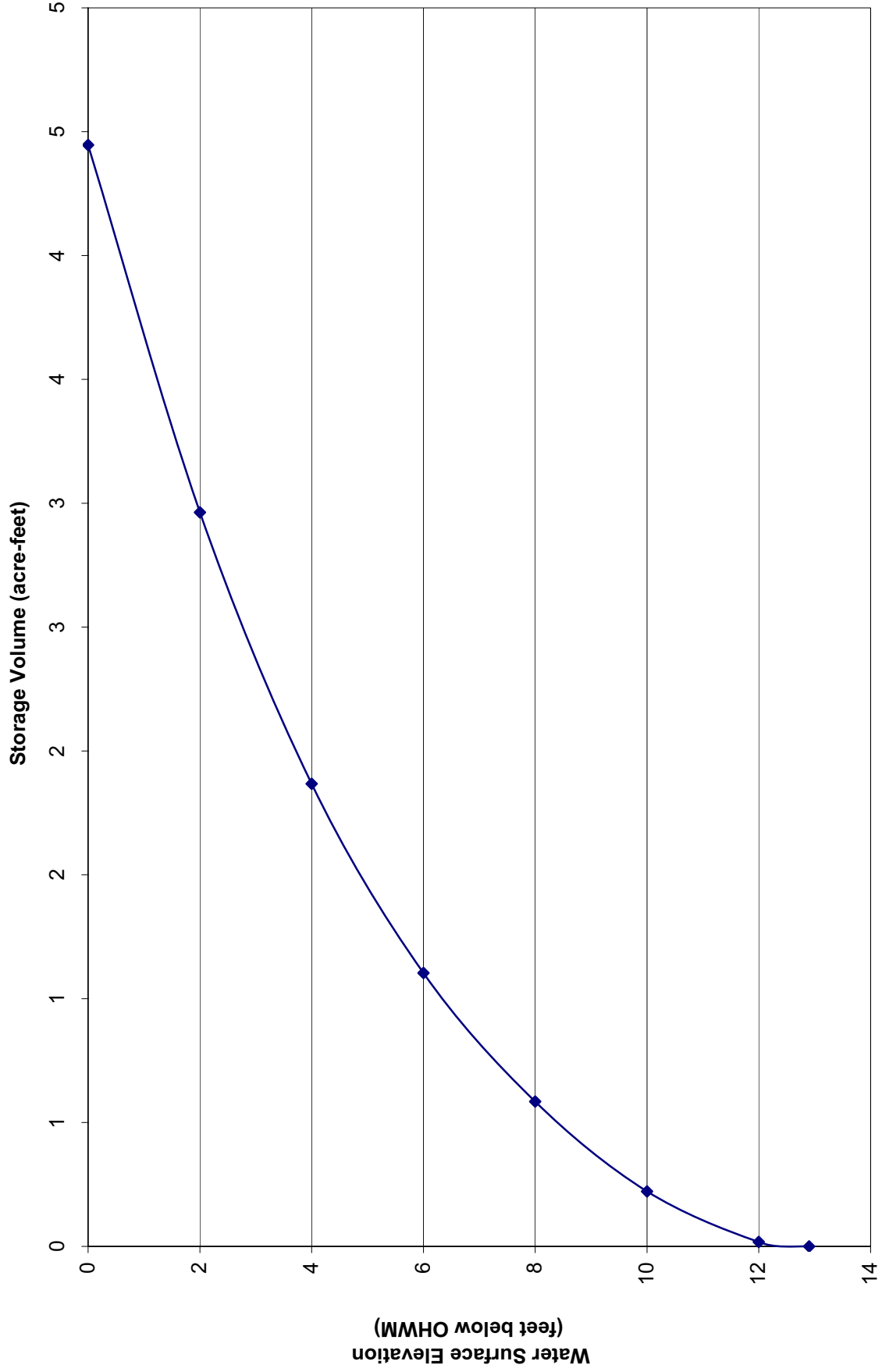


Figure 3 Storage Volume for Pond DG-04B



DG-04B-2

POND DG-4B PHOTOGRAPHS



Photograph 1: View of DG-04B, staff gauge, April 5, 2006.



Photograph 2: View of DG-04B looking southeast, April 5, 2006.



Photograph 3: View of DG-04B looking southwest, April 5, 2006.



Photograph 4: View of DG-04B looking south, April 5, 2006.



Photograph 5: View of DG-04B, staff gauge, August 15, 2006.



Photograph 6: View of DG-04B looking southeast, August 15, 2006.



Photograph 7: View of DG-04B looking southwest, August 15, 2006.



Photograph 8: View of DG-04B looking south, August 15, 2006.



Photograph 9: View of DG-04B, staff gauge, September 19, 2006.



Photograph 10: View of DG-04B looking southeast, September 19, 2006.



Photograph 11: View of DG-04B looking southwest, September 19, 2006.



Photograph 12: View of DG-04B looking south, September 19, 2006.



Photograph 13: View of DG-04B, staff gauge, October 16, 2006.



Photograph 14: View of DG-04B looking southeast, October 16, 2006.



Photograph 15: View of DG-04B looking southwest, October 16, 2006.



Photograph 16: View of DG-04B looking south, October 16, 2006.

DG-04B-3

POND WATER LEVEL READING DATA SHEETS



Pond Water Level Reading Data Sheets

Pond #: DG-04B

Permanent Benchmark Elevation (feet) 1,100.08

<u>Date</u>	<u>Staff Gauge Reading (inches)</u>	<u>Water Level Elevation (feet)</u>
4/5/2006	15.13	1,093.56
8/15/2006	29.88	1,093.17
9/19/2006	23.50	1,093.86
10/16/2006	22.50	1,093.96