

DG-04A

BATHYMETRIC MONITORING DATA

DG-04A TABLE OF CONTENTS

DG-04A-1 FIGURES

Figure 1 2006 Water Level Elevations for Pond DG-04A

Figure 2 Surface Area for Pond DG-04A

Figure 3 Storage Volume for Pond DG-04A

DG-04A-2 POND DG-04A PHOTOGRAPHS

DG-04A-3 POND WATER LEVEL READING DATA SHEETS

DG-04A-1

FIGURES

Figure 1 2006 Water Level Elevations for PondDG-04A

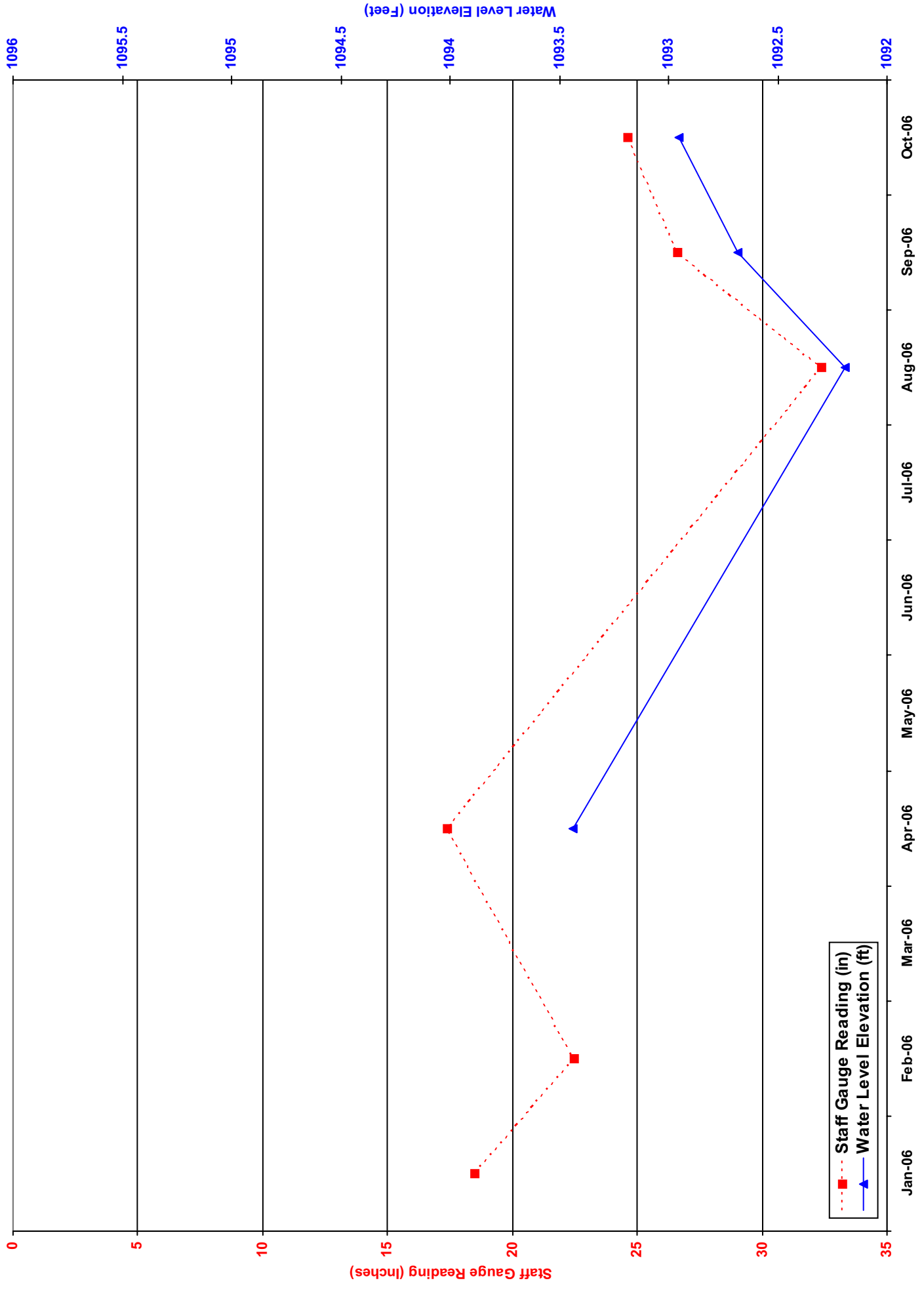


Figure 2 Surface Area for Pond DG-04A

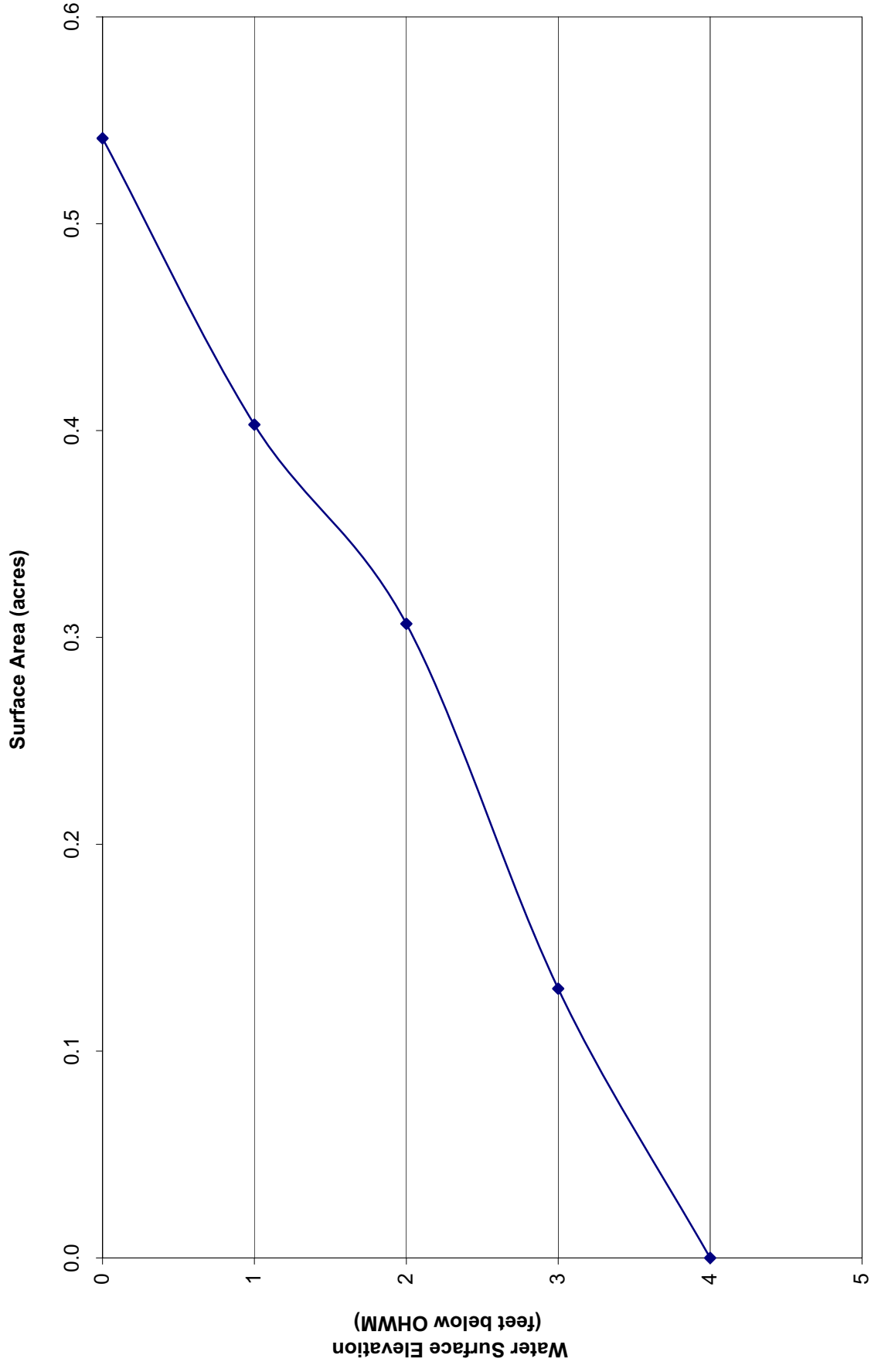
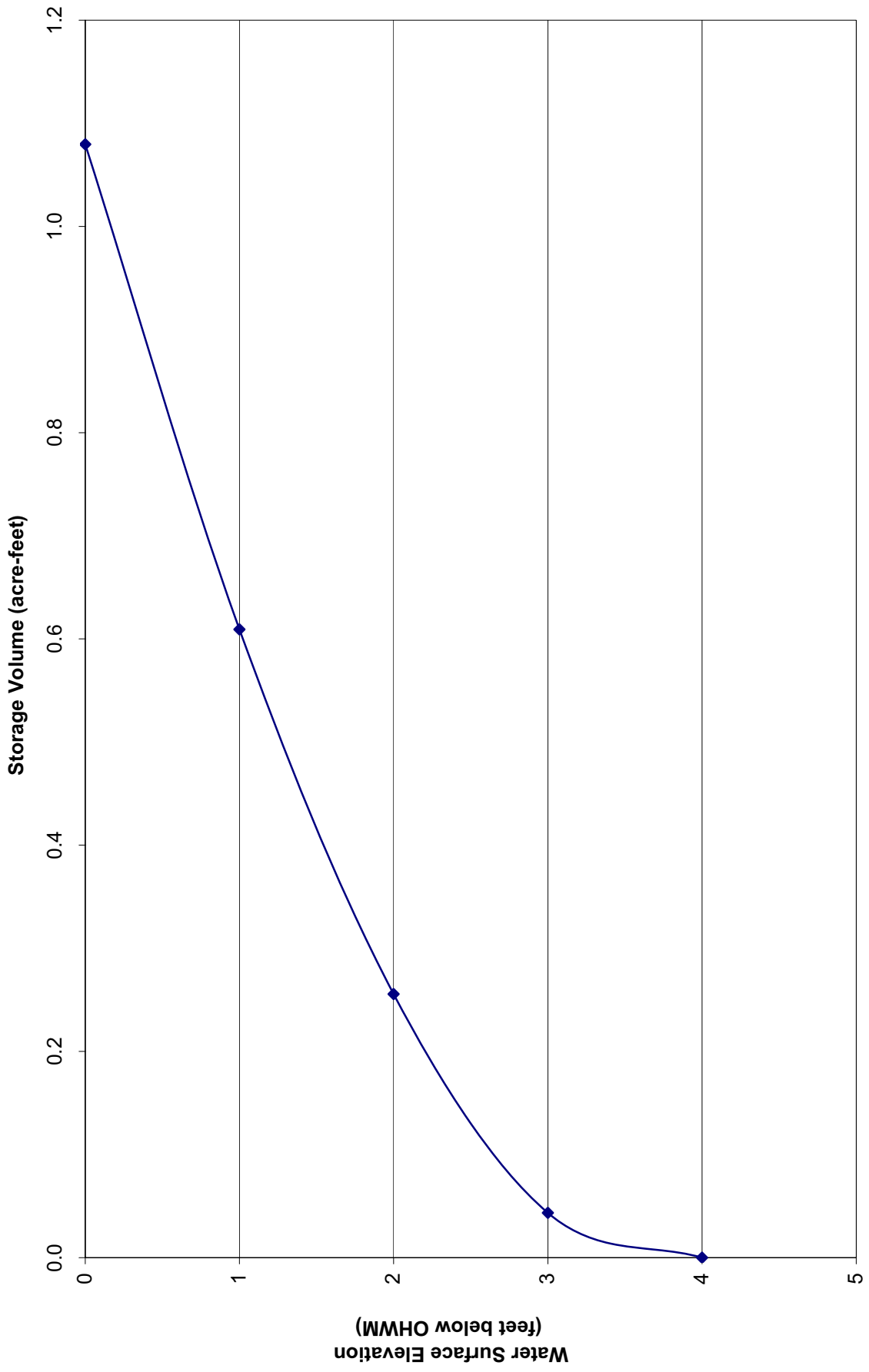


Figure 3 Storage Volume for Pond DG-04A



DG-04A-2

POND DG-04A PHOTOGRAPHS



Photograph 1: View of DG-04A staff gauge, January 2, 2006.



Photograph 2: View of DG-04A staff gauge, February 14, 2006.



Photograph 3: View of DG-04A staff gauge, April 5, 2006.



Photograph 4: View of DG-04A looking northeast, April 5, 2006.



Photograph 5: View of DG-04A looking southeast, April 5, 2006.



Photograph 6: View of DG-04A staff gauge, August 15, 2006.



Photograph 7: View of DG-04A looking northeast, August 15, 2006.



Photograph 8: View of DG-04A looking southeast, August 15, 2006.



Photograph 9: View of DG-04A staff gauge, September 19, 2006.



Photograph 10: View of DG-04A looking northeast, September 19, 2006.



Photograph 11: View of DG-04A looking southeast, September 19, 2006.



Photograph 12: View of DG-04A staff gauge, October 16, 2006.



Photograph 13: View of DG-04A looking northeast, October 16, 2006.



Photograph 14: View of DG-04A looking southeast, October 16, 2006.

DG-04A-3

POND WATER LEVEL READING DATA SHEETS



Pond Water Level Reading Data Sheets

Pond #: DG-04A

Permanent Benchmark Elevation (feet) 1,100.08

<u>Date</u>	<u>Staff Gauge Reading (inches)</u>	<u>Water Level Elevation (feet)</u>
1/2/2006	18.50	
2/14/2006	22.50	
4/5/2006	17.38	1,093.44
8/15/2006	32.38	1,092.19
9/19/2006	26.63	1,092.68
10/16/2006	24.63	1,092.95