



Metropolitan Utilities District

Public Water Supply

Source Water Assessment



Nebraska Department
of Environmental Quality

This is a condensed version of the Source Water Assessment for the Metropolitan Utilities District Public Water Supply System. To schedule an appointment to view The Source Water Assessment in its entirety, please call (402) 554-6666

CONTENTS

Introduction

List of acronyms	1
The Source Water Assessment Program	2

Delineations

Delineating the source	3
Map of Metropolitan Utilities District Wellhead and Watershed Protection Areas	5

Contaminant Source Inventory

Potential Contaminant Source Inventory	6
Environmental Fact Sheet	7
Bennington wellfield database Search	9
Elkhorn wellfield database search	10
Millard wellfield database search	11
Platte River wellfield database search	19
Sarpy Co. SID #176 wellfield database search	20
Missouri River Intake Watershed map of NDEQ registered facilities	21
Database of NDEQ-registered facilities in Missouri River Intake Watershed	22

Vulnerability Determination

Vulnerability Definition	30
Vulnerability determinations from HHSS sanitary survey	30

Educational Information

NDEQ Source Water Protection	33
Source Water Awareness	37
Using Water Wisely In the Home	41

This page intentionally left blank

LIST OF ACRONYMNS

CCR – Consumer Confidence Report – Water suppliers that serve the same people year-round must prepare annual water quality reports (consumer confidence reports) for their customers. The first reports were due by October 1999, and from now on they will come out each year by each July. The reports tell where drinking water comes from, what's in it, and how you can help protect it.

CSI – Contaminant Source Inventory – A potential contaminant source inventory is the recording and description of potential contaminant sources or activities in a source water protection area.

DWSRF – Drinking Water State Revolving Fund -- The Safe Drinking Water Act, as amended in 1996, established the Drinking Water State Revolving Fund (DWSRF) to make funds available to drinking water systems to finance infrastructure improvements. The program also emphasizes providing funds to small and disadvantaged communities and to programs that encourage pollution prevention as a tool for ensuring safe drinking water.

EPA – Environmental Protection Agency – EPA leads the nation's environmental science, research, education and assessment efforts. EPA's mission is to protect human health and to safeguard the natural environment — air, water, and land — upon which life depends. For 30 years, EPA has been working for a cleaner, healthier environment for the American people.

MUD – Metropolitan Utilities District – The political subdivision of the State of Nebraska that provides natural gas and safe drinking water to the Omaha metropolitan area.

NDEQ – Nebraska Department of Environmental Quality – The primacy agency for Wellhead Protection and Source Water Assessment and Protection programs.

NHHSS – Nebraska Health and Human Services System – The primacy agency for Public Water Supply System regulation.

PWSS – Public Water Supply System – A water supply system designed to serve the public water for human consumption and has at least fifteen service connections or regularly serves at least twenty-five individuals.

SDWA – Safe Drinking Water Act – The main federal law that ensures the quality of Americans' drinking water. Under SDWA, EPA sets standards for drinking water quality and oversees the states, localities, and water suppliers who implement those standards.

SWAP – Source Water Assessment Program – Program created by 1996 amendments to the Safe Drinking Water Act, requiring all public water supply systems to be delineated, potential contaminants to those sources be inventoried, and the vulnerability of those sources to be rated.

TOT – Time of Travel – The length of time it takes for water to flow between two points.

WDA – Watershed Delineation Area – The determination of the necessary size and shape of a protected zone around a drinking water intake, based on the principles of surface water movement. May also be referred to as a Source Water Protection Area.

WHPA – Wellhead Protection Area – The determination of the necessary size and shape of a protected zone around a drinking water well, based on the principles of ground water movement. May also be referred to as a Source Water Protection Area.

THE SOURCE WATER ASSESSMENT PROGRAM

Public drinking water supplies have always been key to the location and development of communities. The public water supply of a community also often defines and directs its growth. Undeniably, safe drinking water is essential to the quality of community life because of the link between public health and the quality of the public water supply.

Since the 1986 Amendments to the Federal Safe Drinking Water Act (SDWA), which established Wellhead Protection Programs, the Environmental Protection Agency has supported states and communities in their efforts to protect their sources of drinking water. The SDWA Amendments of 1996 provided an even greater focus on prevention as an approach to ensuring safe drinking water; including the creation of the Source Water Assessment Program (SWAP).

In 1997, the Nebraska Department of Environmental Quality was given the authority to develop a SWAP by the Nebraska Unicameral with the passage of LB517. In cooperation with an advisory committee and over 200 citizens at meetings held in 22 locations statewide, the NDEQ developed a plan based on the components listed above. Nebraska's SWAP is closely tied to the Wellhead Protection Program, because of Nebraska's major reliance on ground water for its drinking water.

Throughout the country, all states have developed a SWAP with the following basic components:

1. Delineate the source of all public drinking water supplies
2. Identify potential sources of contamination in the source areas
3. Determine the drinking water sources' susceptibility or vulnerability to contamination
4. Make the assessments (numbers 1 through 3 above) available to the public.

The goal of Nebraska's Source Water Assessment Program is "To develop information which enables Public Water Supply owners, consumers, and others to initiate and/or promote actions to protect their drinking water sources." Whether using the Public Water Supply System's Source Water Assessment as is or expanding it into a more detailed local assessment, your community can use information gathered through the assessment process to create a broader Source Water Protection Program. We hope this assessment will help initiate a channel of communication, both within your community and with NDEQ staff, about your water supply and possible measures to protect it.

DELINEATING THE SOURCE

A Wellhead Protection Area (WHPA) is drawn for ground water source public water supplies based on aquifer characteristics and amount of water pumped. A Watershed Delineation Area (WDA) is drawn for both surface public water supply systems and systems with wells determined to be under the direct influence of surface water. The WDAs are based on the land surface that drains into the surface water body within the state boundaries.

For groundwater based public water supply systems, the source of drinking water is delineated in a Wellhead Protection Area map. All WHPA maps have boundaries that surround the drawdown or time-of-travel zones. These “squared-off” boundaries are drawn on existing section or quarter section lines, property lines, or easily recognized physical features, such as roads, streams or railroads. These squared off boundaries, not the time-of-travel zone lines, are the actual WHPA boundaries. There are several reasons to use the squared off boundaries:

- Boundaries based on property lines and easily recognized physical features are easier to find on the ground and therefore easier to manage; and
- The squared off boundaries allow for extra area to account for the physical variability in the aquifer that cannot be modeled. This makes the WHPA more conservative and therefore more protective.


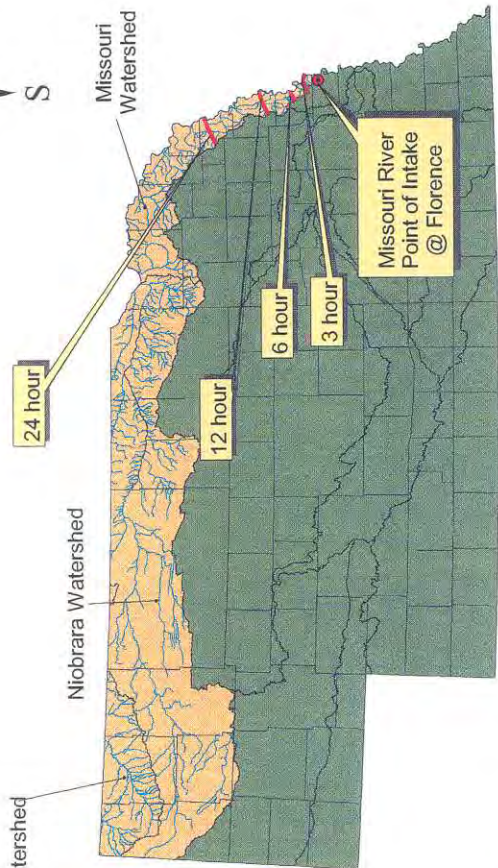
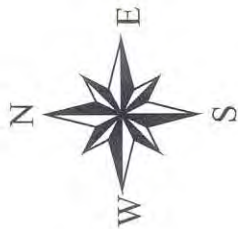
Using easily accessible ground water data from the internet and other state agencies, the WHPA map drawing process has become more streamlined over the years. The basic information used, and its source, is listed below.

Factor	Source
Public water supply well pumping information	Public water supply operator or NDEQ derived estimates
Exact location of public water supply well	Public water supply operator, Nebraska Health and Human Services electronic data, US Geological Survey (USGS) digital orthophoto quadrangles (http://mapping.usgs.gov/partners/viewonline.html)
Ground water flow direction	University of Nebraska Conservation and Survey Division (UNL-CSD) water table maps, NDEQ staff-derived local water table maps based on electronic well registration and water level measurements information (www.dnr.state.ne.us)
Ground water flow velocity or gradient	UNL-CSD water table maps, NDEQ staff-derived local water table maps based on electronic well registration and water level measurements information (www.dnr.state.ne.us)
Geologic information about the PWS well and immediate vicinity	Well logs from electronic well registration information (www.dnr.state.ne.us), UNL-CSD test hole log books, USGS and UNL-CSD publications
River and stream information	USGS topographic maps, electronic USGS stream gauging data

Surface water systems and systems “Under the Direct Influence” have Watershed Delineation Areas (WDAs) drawn for them. A Watershed Delineation Area includes the entire land surface, within Nebraska, that drains to the river or water body supplying the public water supply system.

For groundwater sources, the Nebraska Wellhead Protection Program has chosen as a protection threshold the 20-year time-of-travel (TOT) radius, which is the estimated distance from which ground water contaminants could be drawn into the well if present pumping rates continue for 20 years. For surface water sources, a 24-hour TOT radius is used; surface water travels much faster than groundwater.

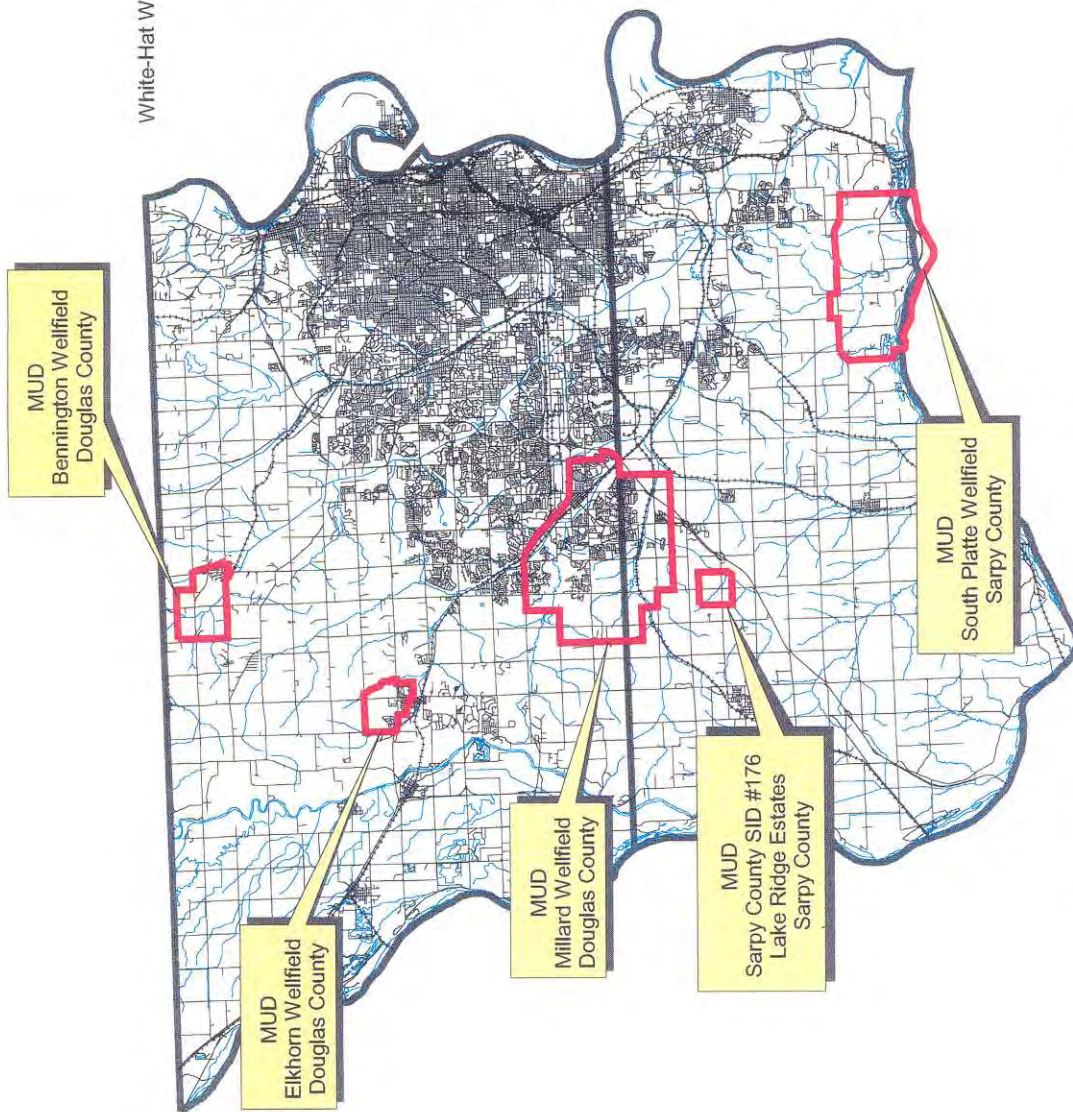
Metropolitan Utilities District uses both surface water and groundwater as its sources of public drinking water. Surface water is obtained through an intake on the Missouri River and groundwater is pumped by more than fifty wells in five wellfields. The following map shows both the Watershed Delineation Area for the Missouri River Intake and the five Wellhead Protection Areas for the wellfields currently owned and operated by Metropolitan Utilities District. The watershed for the Missouri River Intake extends into neighboring states; however, only the portion of the watershed within the state of Nebraska is shown on this map.



MUD Source Water and Wellhead Protection Areas

Drawn by Nebraska Department of Environmental Quality, Wellhead Protection Program, July 2003

JDM



POTENTIAL CONTAMINANT SOURCE INVENTORY

A potential contaminant source inventory is the recording and description of potential contaminant sources or activities in a source water protection area. These sites and activities are not necessarily polluting the environment now, but could contaminate groundwater in the future. There are two types of contaminant sources: point sources and nonpoint sources. Point sources have an identifiable origin point from which the contaminant originates. Examples include leaking underground storage tanks, abandoned wells, and chemical storage facilities. Non point source contaminant has no origin point from which the pollution spreads. Nonpoint source pollutants of particular concern in Nebraska include those associated with run off and percolation from agricultural and urban areas.

NDEQ maintains files on many facilities throughout the state for the various programs within the agency; many of these facilities could potentially be a source of contamination to drinking water. Following is a fact sheet describing the various programs at NDEQ and the database searches of facilities within the source water protection areas associated with MUD.



ENVIRONMENTAL FACT SHEET

00-075

Revised May 2003

Programs Listed in NDEQ Database Searches

The following is a list and a short description of programs found on the Nebraska Department of Environmental Quality's regulated facility database. Each facility listed in NDEQ's database is associated with one or more NDEQ programs. This Fact Sheet will briefly explain the entries in a database search given to a Public Water Supply for their Source Water Assessment. This search will serve as the initial contaminant source inventory of the Assessment. For More information on individual entries on the database search, please contact the specific program listed at the **Department of Environmental Quality, (402) 471-2186.**

(This information may also be helpful to others requesting a search of NDEQ's facility database.)



Agricultural Chemicals:

- Secondary containment around agricultural chemical storage.

Asbestos Abatement Removal:

- Notification from facilities doing demolition and renovation involving asbestos.

Clean Air Act:

- Ambient air monitoring not associated with point sources.
- Control emissions from point sources.

Grants and Planning Unit:

- Grants for Litter Reduction and Recycling Program
- Grants for Waste Reduction and Recycling Incentive Grants Program

Ground Water:

- Sites undergoing clean up of ground water under Title 118, Ground Water Quality Standards and Use Classification

Haul, Collect, and Process Tires:

- Grants for recycling all used, scrap, or unwanted tires.

Integrated Waste Management:


- Facilities for the disposal of municipal solid waste (landfills).
- Construction and demolition debris, fossil fuel ash, and industrial waste

Leaking Storage Tanks:

- Above or underground storage tanks of petroleum substances.

Legal Services:

- One of the NDEQ programs has requested legal enforcement.



Livestock Waste Control:

- Prevent the discharge of wastes from livestock operations to waters of the State.



NPDES Permits and Compliance:

- Discharge of monitored pollutants to waters of the state, including:
 - Wastewater treatment facilities for industrial or domestic wastewater.
 - Remediation wells.
 - Discharge of cooling water.
- Discharge of monitored pollutants (as above), specifically from storm water runoff.
- Construction sites which are 5 acres or larger.

Onsite Wastewater Treatment:

- Any type of individual septic tank or domestic lagoons.
- Any facility that is not connected to a community wastewater treatment plant.

Petroleum Release Remediation:

- Petroleum release sites eligible for Title 200 reimbursement funds.

Release Assessment:

- Receives notification of spills, leaks, and other environmental emergencies, and provides technical assistance and regulatory oversight to those that pose an immediate hazard to either the environment or public health.

Remedial Action Plan Monitoring:

- Voluntary cleanup of any site.

Resource Conservation Recovery:

- Hazardous waste contamination of groundwater, soils, or other materials.

SARA Title III:

- Voluntary reporting of hazardous chemical storage.

Superfund:

- Identifies, assesses, and characterizes sites where hazardous substances are known or suspected to pose a threat to public health and/or the environment.



Toxic Release Inventory System:

- Increase the public's access to information concerning the presence and release of hazardous chemicals in their communities.
- Provide information for emergency planning and response.
- Provide information on toxic chemical releases into the environment.

Underground Injection Control:

- Septic tanks that handle things other than domestic waste; (shop drains that lead in to a septic tank).
- Injection or discharge of monitored fluids into a well, including non-domestic wastewater and open loop heat pumps.

Waste Water Facilities:

- Review of plans for a change in sewer systems.

Produced by: Nebraska Department of Environmental Quality, P.O. Box 98922, Lincoln, NE 68509-8922; phone (402) 471-2186. To view this, and other information related to our agency, visit our web site at www.deq.state.ne.us.

BENNINGTON WELLFIELD POTENTIAL CONTAMINANT SOURCE INVENTORY DATABASE SEARCH

FACILITY ID	FACILITY NAME	STREET	CITY	COUNTY	PROGRAM NAME	ZIP CODE	NRD
10564	Apollo Concrete Co	15405 Warehouse St	Bennington	Douglas	Leaking Storage Tanks	68007	Papio-Missouri River
65486	Bennington Fire Station	15507 Warehouse	Bennington	Douglas	Leaking Storage Tanks	68007	Papio-Missouri River
10570	Bennington Implement Inc	15225 Highway 36	Bennington	Douglas	Leaking Storage Tanks	68007	Papio-Missouri River
10570	Bennington Implement Inc	15225 Highway 36	Bennington	Douglas	Resource Conservation Recovery	68007	Papio-Missouri River
10570	Bennington Implement Inc	15225 Highway 36	Bennington	Douglas	Underground Injection Control	68007	Papio-Missouri River
77761	Bennington Jr-Sr High School	Jct 168th St & Bennington Rd	Bennington	Douglas	NPDES Permits and Compliance	68007	Papio-Missouri River
76602	Bennington Park	Jct 160th & N 2nd Sts	Bennington	Douglas	NPDES Permits and Compliance	68007	Papio-Missouri River
15919	Bennington Schools	11620 N 156th St	Bennington	Douglas	Asbestos Abatement Remediation	68007	Papio-Missouri River
15919	Bennington Schools	11620 N 156th St	Bennington	Douglas	Leaking Storage Tanks	68007	Papio-Missouri River
18853	Bennington Wastewater Tmt	11402 N 156th St	Bennington	Douglas	Clean Air Act	68007	Papio-Missouri River
18853	Bennington Wastewater Tmt	11402 N 156th St	Bennington	Douglas	NPDES Permits and Compliance	68007	Papio-Missouri River
18853	Bennington Wastewater Tmt	11402 N 156th St	Bennington	Douglas	Operator Certification	68007	Papio-Missouri River
18853	Bennington Wastewater Tmt	11402 N 156th St	Bennington	Douglas	Waste Water Facilities	68007	Papio-Missouri River
65840	BFI Residential Services Inc	N 168th St	Bennington	Douglas	Integrated Waste Management	68007	Papio-Missouri River
65840	BFI Residential Services Inc	N 168th St	Bennington	Douglas	Legal Services	68007	Papio-Missouri River
10569	Bill's Hi-Way Service	157 Bennington Rd	Bennington	Douglas	Leaking Storage Tanks	68007	Papio-Missouri River
15778	Cubby's Bennington	15625 C W Hadan Dr	Bennington	Douglas	Leaking Storage Tanks	68007	Papio-Missouri River
15778	Cubby's Bennington	15625 C W Hadan Dr	Bennington	Douglas	SARA Title III	68007	Papio-Missouri River
75195	Marvin Dierks Livestock	15404 Pawnee Rd	Bennington	Douglas	Livestock Waste Control	68007	Papio-Missouri River
60879	Nabity Perry Insurance Inc	15605 Bennington Rd	Bennington	Douglas	Leaking Storage Tanks	68007	Papio-Missouri River
60879	Nabity Perry Insurance Inc	15605 Bennington Rd	Bennington	Douglas	SARA Title III	68007	Papio-Missouri River
76333	Nichols Machine	15421 S 2nd	Bennington	Douglas	Leaking Storage Tanks	68007	Papio-Missouri River
75680	Prairie View Lake & Rec Area	180th St	Bennington	Douglas	NPDES Permits and Compliance	68007	Papio-Missouri River
75680	Prairie View Lake & Rec Area	180th St	Bennington	Douglas	NPDES Permits and Compliance	68007	Papio-Missouri River
60882	Qwest Communications Corp	15600 Warehouse St	Bennington	Douglas	SARA Title III	68007	Papio-Missouri River
64670	Robert Lacey Salvage Yard	14810 Highway 36	Bennington	Douglas	Clean Air Act	68007	Papio-Missouri River
19320	St John's Lutheran Church	322 N Molly St	Bennington	Douglas	Leaking Storage Tanks	68007	Papio-Missouri River
60880	T & R Auto	15417 S 2nd St	Bennington	Douglas	Leaking Storage Tanks	68007	Papio-Missouri River
60880	T & R Auto	15417 S 2nd St	Bennington	Douglas	SARA Title III	68007	Papio-Missouri River
10575	Turner Auto Body	15424 S 2nd	Bennington	Douglas	Resource Conservation Recovery	68007	Papio-Missouri River

ELKHORN WELLFIELD POTENTIAL CONTAMINANT SOURCE INVENTORY DATABASE SEARCH

FACILITY ID	FACILITY NAME	STREET	CITY	COUNTY	PROGRAM NAME	ZIP CODE	NRD
10579	Bethany Lutheran Church	832 State St	Elkhorn	Douglas	Leaking Storage Tanks	68022	Papio-Missouri River
10594	Elkhorn Middle School	500 Hillcrest St	Elkhorn	Douglas	Asbestos Abatement Remediation	68022	Papio-Missouri River
80959	Hillrise Elementary School	400 Hopper St	Elkhorn	Douglas	Asbestos Abatement Remediation	68022	Papio-Missouri River
78365	Indian Creek Business Park	Jet 204th St & W Maple Rd	Elkhorn	Douglas	NPDES Permits and Compliance	68022	Papio-Missouri River
75740	Indian Creek Golf Course	20100 W Maple Rd	Elkhorn	Douglas	NPDES Permits and Compliance	68022	Papio-Missouri River
16814	Indian Creek Landings	W Maple Rd	Elkhorn	Douglas	NPDES Permits and Compliance	68022	Papio-Missouri River
19330	Kwik Shop 0623	501 State St	Elkhorn	Douglas	Leaking Storage Tanks	68022	Papio-Missouri River
19330	Kwik Shop 0623	501 State St	Elkhorn	Douglas	SARA Title III	68022	Papio-Missouri River
10586	Larry's 66 Service	661 Gateway Rd	Elkhorn	Douglas	Leaking Storage Tanks	68022	Papio-Missouri River
10586	Larry's 66 Service	661 Gateway Rd	Elkhorn	Douglas	SARA Title III	68022	Papio-Missouri River
78973	Piney Creek Subdivision	Jet W Maple & Winterburn Rds	Elkhorn	Douglas	NPDES Permits and Compliance	68022	Papio-Missouri River
61064	Qwest Communications Corp	401 Gateway Rd	Elkhorn	Douglas	Leaking Storage Tanks	68022	Papio-Missouri River
61063	Qwest Communications Corp	Glen & Main St	Elkhorn	Douglas	SARA Title III	68022	Papio-Missouri River
61064	Qwest Communications Corp	401 Gateway Rd	Elkhorn	Douglas	SARA Title III	68022	Papio-Missouri River
48422	Roads Dept Elkhorn Yard	221 S State St	Elkhorn	Douglas	Leaking Storage Tanks	68022	Papio-Missouri River
48422	Roads Dept Elkhorn Yard	221 S State St	Elkhorn	Douglas	Legal Services	68022	Papio-Missouri River
48422	Roads Dept Elkhorn Yard	221 S State St	Elkhorn	Douglas	Resource Conservation Recovery	68022	Papio-Missouri River
48422	Roads Dept Elkhorn Yard	221 S State St	Elkhorn	Douglas	Underground Injection Control	68022	Papio-Missouri River
76904	St Patrick's Parish	20500 W Maple Rd	Elkhorn	Douglas	Asbestos Abatement Remediation	68022	Papio-Missouri River
77090	Union Pacific Railroad Prop	Main St	Elkhorn	Douglas	Leaking Storage Tanks	68022	Papio-Missouri River
10629	Westridge Elementary School	500 Greeley St	Elkhorn	Douglas	Asbestos Abatement Remediation	68022	Papio-Missouri River

MILLARD WELLFIELD POTENTIAL CONTAMINANT SOURCE INVENTORY DATABASE SEARCH

FACILITY ID	FACILITY NAME	STREET	CITY	COUNTY	PROGRAM NAME	ZIP CODE	NRD
81011	180th Plaza	Jct 180th & Q Sts	Omaha	Douglas	NPDES Permits and Compliance	68135	Papio-Missouri River
16379	Anderson Amoco	16727 Q St	Omaha	Douglas	Resource Conservation Recovery	68135	Papio-Missouri River
16379	Anderson Amoco	16727 Q St	Omaha	Douglas	SARA Title III	68135	Papio-Missouri River
76750	Autumn Grove Subdivision	Jct 156th & Q Sts	Omaha	Douglas	NPDES Permits and Compliance	68135	Papio-Missouri River
18307	Birney Inc	4436 S 184th Plz	Omaha	Douglas	SARA Title III	68135	Papio-Missouri River
76890	Falcon Ridge Subdivision	Jct 180th & Harrison Sts	Omaha	Douglas	NPDES Permits and Compliance	68135	Papio-Missouri River
78568	George Beadle Middle School	18201 Jefferson St	Omaha	Douglas	NPDES Permits and Compliance	68135	Papio-Missouri River
79307	Hawthorne Court Subdivision	Jct 180th & Q Sts	Omaha	Douglas	NPDES Permits and Compliance	68135	Papio-Missouri River
61215	Midwest Farm Supply	6015 S 168th St	Omaha	Douglas	Leaking Storage Tanks	68135	Papio-Missouri River
78944	Millard Park South Subdivision	Jct 168th St & Giles Rd	Millard	Sarpy	NPDES Permits and Compliance	68135	Papio-Missouri River
75960	Millard Park Subdivision	Jct 163rd & Harrison Sts	Millard	Sarpy	NPDES Permits and Compliance	68135	Papio-Missouri River
76395	Mission Pines Subdivision	Jct 168th & Harrison Sts	Omaha	Douglas	NPDES Permits and Compliance	68135	Papio-Missouri River
62353	OPPD Substation No 1249	17949 Q St	Omaha	Douglas	SARA Title III	68135	Papio-Missouri River
76746	Rohrer Elementary School	17701 F St	Omaha	Douglas	NPDES Permits and Compliance	68135	Papio-Missouri River
80945	Spring Hill	Jct 156th St & Giles Rd	Millard	Sarpy	NPDES Permits and Compliance	68135	Papio-Missouri River
75907	Vintage Oaks Subdivision	Jct 168th & Harrison Sts	Omaha	Douglas	NPDES Permits and Compliance	68135	Papio-Missouri River
76555	Wood Creek Subdivision	Jct 180th & F Sts	Omaha	Douglas	NPDES Permits and Compliance	68135	Papio-Missouri River
80602	Cedar Hollow Subdivision	Jct 168th St & Giles Rd	Omaha	Sarpy	NPDES Permits and Compliance	68136	Papio-Missouri River
79730	Cedar Ridge Subdivision	Jct 168th & Briar Sts	Omaha	Sarpy	NPDES Permits and Compliance	68136	Papio-Missouri River
80207	Don Plambeck Livestock	17801 Harrison St	Omaha	Sarpy	Livestock Waste Control	68136	Papio-Missouri River
42542	Don Wasson Co	17911 Storage Rd	Omaha	Sarpy	Clean Air Act	68136	Papio-Missouri River
76626	Harrison Estates Subdivision	Jct 168th & Harrison Sts	Omaha	Sarpy	NPDES Permits and Compliance	68136	Papio-Missouri River
79366	Harrison Woods Subdivision	Jct 168th & Harrison Sts	Omaha	Sarpy	NPDES Permits and Compliance	68136	Papio-Missouri River
71824	Heavy Equipment Service Co	17511 Storage Rd	Omaha	Sarpy	Environmental Assistance	68136	Papio-Missouri River
71824	Heavy Equipment Service Co	17511 Storage Rd	Omaha	Sarpy	Resource Conservation Recovery	68136	Papio-Missouri River
76399	Hickory Ridge Subdivision	Jct 177th & Harrison Sts	Omaha	Sarpy	NPDES Permits and Compliance	68136	Papio-Missouri River
80704	Hillview Subdivision	Jct 168th & Harrison Sts	Omaha	Sarpy	NPDES Permits and Compliance	68136	Papio-Missouri River
41990	Hoich Enterprises Inc	18605 Harrison St	Omaha	Sarpy	Asbestos Abatement Remediation	68136	Papio-Missouri River
75941	Laverne Lamprecht Livestock	Giles Rd	Omaha	Sarpy	Livestock Waste Control	68136	Papio-Missouri River
66155	Millard Star Soccer Complex	7550 S 156th St	Omaha	Sarpy	NPDES Permits and Compliance	68136	Papio-Missouri River
66155	Millard Star Soccer Complex	7550 S 156th St	Omaha	Sarpy	Onsite Wastewater Treatment	68136	Papio-Missouri River
75933	Mission Park Subdivision	Jct 168th & Harrison Sts	Omaha	Douglas	NPDES Permits and Compliance	68136	Papio-Missouri River
66127	Pat Martinez Residence	16660 Cinnamon Dr	Omaha	Douglas	Onsite Wastewater Treatment	68136	Papio-Missouri River
42771	Quality Fence Co	17720 Storage Rd	Omaha	Sarpy	Clean Air Act	68136	Papio-Missouri River
58716	Qwest Communications Corp	6911 S 156th St	Omaha	Douglas	Clean Air Act	68136	Papio-Missouri River
58716	Qwest Communications Corp	6911 S 156th St	Omaha	Douglas	Leaking Storage Tanks	68136	Papio-Missouri River
58716	Qwest Communications Corp	6911 S 156th St	Omaha	Douglas	SARA Title III	68136	Papio-Missouri River
73633	Stone Montagne Corporation	17526 Storage Rd	Omaha	Sarpy	Clean Air Act	68136	Papio-Missouri River

MILLARD WELLFIELD POTENTIAL CONTAMINANT SOURCE INVENTORY DATABASE SEARCH

FACILITY ID	FACILITY NAME	STREET	CITY	COUNTY	PROGRAM NAME	ZIP CODE	NRD
42890	Universal Flooring & Restor	17801 Storage Rd	Omaha	Sarpy	Environmental Assistance	68136	Papio-Missouri River
42890	Universal Flooring & Restor	17801 Storage Rd	Omaha	Sarpy	Resource Conservation Recovery	68136	Papio-Missouri River
19537	American Driver Service	11011 Q St	Omaha	Douglas	Resource Conservation Recovery	68137	Papio-Missouri River
13479	Anderson Conoco Service Center	13206 Millard Ave	Omaha	Douglas	Leaking Storage Tanks	68137	Papio-Missouri River
13479	Anderson Conoco Service Center	13206 Millard Ave	Omaha	Douglas	Resource Conservation Recovery	68137	Papio-Missouri River
13479	Anderson Conoco Service Center	13206 Millard Ave	Omaha	Douglas	SARA Title III	68137	Papio-Missouri River
63918	Auto Body Concepts Inc	4507 S 140th St	Omaha	Douglas	Resource Conservation Recovery	68137	Papio-Missouri River
13456	BeefAmerica Operating Co	5600 Harry Andersen Ave	Omaha	Douglas	SARA Title III	68137	Papio-Missouri River
13376	Big A Auto Parts Inc	13313 Millard Ave	Omaha	Douglas	Leaking Storage Tanks	68137	Papio-Missouri River
14327	Big Red Mini Mart	13525 Millard Ave	Omaha	Douglas	Leaking Storage Tanks	68137	Papio-Missouri River
14327	Big Red Mini Mart	13525 Millard Ave	Omaha	Douglas	Release Assessment	68137	Papio-Missouri River
14327	Big Red Mini Mart	13525 Millard Ave	Omaha	Douglas	SARA Title III	68137	Papio-Missouri River
76874	Brookstone Caring Households	4330 S 144th St	Omaha	Douglas	NPDES Permits and Compliance	68137	Papio-Missouri River
13367	Bryan Elementary School	5010 S 144th St	Omaha	Douglas	Asbestos Abatement Remediation	68137	Papio-Missouri River
13411	Bucky's Express 31	13125 Q St	Omaha	Douglas	Leaking Storage Tanks	68137	Papio-Missouri River
13411	Bucky's Express 31	13125 Q St	Omaha	Douglas	SARA Title III	68137	Papio-Missouri River
59480	Carrier Service Center	13321 F St	Omaha	Douglas	Resource Conservation Recovery	68137	Papio-Missouri River
15307	Cedar Construction Co	13901 L St	Omaha	Douglas	Resource Conservation Recovery	68137	Papio-Missouri River
10398	CE/TAC Technologies	14306 Industrial Rd	Omaha	Douglas	NPDES Permits and Compliance	68137	Papio-Missouri River
10398	CE/TAC Technologies	14306 Industrial Rd	Omaha	Douglas	Resource Conservation Recovery	68137	Papio-Missouri River
10263	Chief Transportation Products	13840 L St	Omaha	Douglas	Clean Air Act	68137	Papio-Missouri River
10263	Chief Transportation Products	13840 L St	Omaha	Douglas	Integrated Waste Management	68137	Papio-Missouri River
10263	Chief Transportation Products	13840 L St	Omaha	Douglas	Leaking Storage Tanks	68137	Papio-Missouri River
10263	Chief Transportation Products	13840 L St	Omaha	Douglas	NPDES Permits and Compliance	68137	Papio-Missouri River
10263	Chief Transportation Products	13840 L St	Omaha	Douglas	Release Assessment	68137	Papio-Missouri River
10263	Chief Transportation Products	13840 L St	Omaha	Douglas	Resource Conservation Recovery	68137	Papio-Missouri River
10263	Chief Transportation Products	13840 L St	Omaha	Douglas	SARA Title III	68137	Papio-Missouri River
10263	Chief Transportation Products	13840 L St	Omaha	Douglas	Toxic Release Inventory System	68137	Papio-Missouri River
21146	Coastal Mart Inc 9233	12901 Q St	Omaha	Douglas	Leaking Storage Tanks	68137	Papio-Missouri River
21146	Coastal Mart Inc 9233	12901 Q St	Omaha	Douglas	SARA Title III	68137	Papio-Missouri River
75868	Farmland Foods Inc	13035 Renfro Cir	Omaha	Douglas	SARA Title III	68137	Papio-Missouri River
13390	Ferrellgas	13606 L St	Omaha	Douglas	SARA Title III	68137	Papio-Missouri River
13399	Fitzgerald Railcar Service	13810 L St	Omaha	Douglas	Clean Air Act	68137	Papio-Missouri River
13399	Fitzgerald Railcar Service	13810 L St	Omaha	Douglas	Integrated Waste Management	68137	Papio-Missouri River
13399	Fitzgerald Railcar Service	13810 L St	Omaha	Douglas	Legal Services	68137	Papio-Missouri River
13399	Fitzgerald Railcar Service	13810 L St	Omaha	Douglas	NPDES Permits and Compliance	68137	Papio-Missouri River
13399	Fitzgerald Railcar Service	13810 L St	Omaha	Douglas	Release Assessment	68137	Papio-Missouri River
13399	Fitzgerald Railcar Service	13810 L St	Omaha	Douglas	Resource Conservation Recovery	68137	Papio-Missouri River

MILLARD WELLFIELD POTENTIAL CONTAMINANT SOURCE INVENTORY DATABASE SEARCH

FACILITY ID	FACILITY NAME	STREET	CITY	COUNTY	PROGRAM NAME	ZIP CODE	NRD
13399	Fitzgerald Railcar Service	13810 L St	Omaha	Douglas	SARA Title III	68137	Papio-Missouri River
10306	Fleetwood Travel Trailers Inc	13737 Industrial Rd	Omaha	Douglas	Clean Air Act	68137	Papio-Missouri River
10306	Fleetwood Travel Trailers Inc	13737 Industrial Rd	Omaha	Douglas	Integrated Waste Management	68137	Papio-Missouri River
10306	Fleetwood Travel Trailers Inc	13737 Industrial Rd	Omaha	Douglas	Legal Services	68137	Papio-Missouri River
10306	Fleetwood Travel Trailers Inc	13737 Industrial Rd	Omaha	Douglas	NPDES Permits and Compliance	68137	Papio-Missouri River
10306	Fleetwood Travel Trailers Inc	13737 Industrial Rd	Omaha	Douglas	Resource Conservation Recovery	68137	Papio-Missouri River
10306	Fleetwood Travel Trailers Inc	13737 Industrial Rd	Omaha	Douglas	SARA Title III	68137	Papio-Missouri River
10306	Fleetwood Travel Trailers Inc	13737 Industrial Rd	Omaha	Douglas	Toxic Release Inventory System	68137	Papio-Missouri River
59564	Funk Seeds International	13436 Industrial Rd	Omaha	Douglas	Resource Conservation Recovery	68137	Papio-Missouri River
13398	Ginn Oil Co	13606 Millard Ave	Omaha	Douglas	Leaking Storage Tanks	68137	Papio-Missouri River
13398	Ginn Oil Co	13606 Millard Ave	Omaha	Douglas	SARA Title III	68137	Papio-Missouri River
10496	Good Samaritan Center	12856 Deauville Dr	Omaha	Douglas	Asbestos Abatement Remediation	68137	Papio-Missouri River
60336	Great Wall	14301 Q St	Omaha	Douglas	Leaking Storage Tanks	68137	Papio-Missouri River
60336	Great Wall	14301 Q St	Omaha	Douglas	SARA Title III	68137	Papio-Missouri River
59625	Greenwood Advertising Art	4917 S 136th St	Omaha	Douglas	Resource Conservation Recovery	68137	Papio-Missouri River
71589	Holling Heights WWTF	Jct 132nd & S Streets	Omaha	Douglas	NPDES Permits and Compliance	68137	Papio-Missouri River
76756	Horse Farm Development	Harry Anderson Ave	Omaha	Douglas	NPDES Permits and Compliance	68137	Papio-Missouri River
15873	InterSystems	13330 I St	Omaha	Douglas	Clean Air Act	68137	Papio-Missouri River
15873	InterSystems	13330 I St	Omaha	Douglas	Integrated Waste Management	68137	Papio-Missouri River
15873	InterSystems	13330 I St	Omaha	Douglas	NPDES Permits and Compliance	68137	Papio-Missouri River
15873	InterSystems	13330 I St	Omaha	Douglas	Resource Conservation Recovery	68137	Papio-Missouri River
13416	Janke Diesel	14001 L St	Omaha	Douglas	Resource Conservation Recovery	68137	Papio-Missouri River
21201	Jiffy Lube 1215	13720 P St	Omaha	Douglas	Resource Conservation Recovery	68137	Papio-Missouri River
21201	Jiffy Lube 1215	13720 P St	Omaha	Douglas	SARA Title III	68137	Papio-Missouri River
18381	Johnson Carstar Collision Repai	13704 P St	Omaha	Douglas	Resource Conservation Recovery	68137	Papio-Missouri River
50963	Jordan Millwork	13748 F St	Omaha	Douglas	Leaking Storage Tanks	68137	Papio-Missouri River
50965	KMart 7493	5808 S 144th St	Omaha	Douglas	Leaking Storage Tanks	68137	Papio-Missouri River
50965	KMart 7493	5808 S 144th St	Omaha	Douglas	Resource Conservation Recovery	68137	Papio-Missouri River
50965	KMart 7493	5808 S 144th St	Omaha	Douglas	SARA Title III	68137	Papio-Missouri River
21178	Kwik Shop 0661	15555 Q St	Omaha	Douglas	SARA Title III	68137	Papio-Missouri River
63949	Laidlaw Transit Inc	14001 L St	Omaha	Douglas	NPDES Permits and Compliance	68137	Papio-Missouri River
63949	Laidlaw Transit Inc	14001 L St	Omaha	Douglas	Resource Conservation Recovery	68137	Papio-Missouri River
63949	Laidlaw Transit Inc	14001 L St	Omaha	Douglas	SARA Title III	68137	Papio-Missouri River
73926	Lippert Components Inc	13811 L St	Omaha	Douglas	NPDES Permits and Compliance	68137	Papio-Missouri River
58156	Lumbermen's Hearth & Home Ctr	13709 Industrial Rd	Omaha	Douglas	NPDES Permits and Compliance	68137	Papio-Missouri River
58156	Lumbermen's Hearth & Home Ctr	13709 Industrial Rd	Omaha	Douglas	Resource Conservation Recovery	68137	Papio-Missouri River
82773	Mari Sandoz Elementary School	5959 Oak Hills Dr	Omaha	Douglas	Asbestos Abatement Remediation	68137	Papio-Missouri River
14387	Martiniizing	13919 S Plz	Omaha	Douglas	Resource Conservation Recovery	68137	Papio-Missouri River

MILLARD WELLFIELD POTENTIAL CONTAMINANT SOURCE INVENTORY DATABASE SEARCH

FACILITY ID	FACILITY NAME	STREET	CITY	COUNTY	PROGRAM NAME	ZIP CODE	NRD
14387	Martiniizing	13919 S Plz	Omaha	Douglas	SARA Title III	68137	Papio-Missouri River
13432	Max I Walker Cleaners	13205 Q St	Omaha	Douglas	Resource Conservation Recovery	68137	Papio-Missouri River
13433	Max's Body Shop Inc	13909 L St	Omaha	Douglas	Resource Conservation Recovery	68137	Papio-Missouri River
13437	Midas Muffler Shops	13906 R Plz	Omaha	Douglas	Resource Conservation Recovery	68137	Papio-Missouri River
79813	Millard Air Park Storage	Jct 132nd St & Discovery Dr	Omaha	Douglas	NPDES Permits and Compliance	68137	Papio-Missouri River
57504	Millard Airport	12924 Millard Airport Plz	Omaha	Douglas	Leaking Storage Tanks	68137	Papio-Missouri River
57504	Millard Airport	12924 Millard Airport Plz	Omaha	Douglas	NPDES Permits and Compliance	68137	Papio-Missouri River
13443	Millard Central Middle School	12801 L St	Omaha	Douglas	Asbestos Abatement Remediation	68137	Papio-Missouri River
13443	Millard Central Middle School	12801 L St	Omaha	Douglas	Clean Air Act	68137	Papio-Missouri River
13443	Millard Central Middle School	12801 L St	Omaha	Douglas	Leaking Storage Tanks	68137	Papio-Missouri River
13443	Millard Central Middle School	12801 L St	Omaha	Douglas	Resource Conservation Recovery	68137	Papio-Missouri River
18437	Millard Drywall Services Inc	4629 S 136th St	Omaha	Douglas	Leaking Storage Tanks	68137	Papio-Missouri River
50986	Millard Lumber Inc	5005 S 135th St	Omaha	Douglas	Leaking Storage Tanks	68137	Papio-Missouri River
50986	Millard Lumber Inc	5005 S 135th St	Omaha	Douglas	SARA Title III	68137	Papio-Missouri River
79402	Millard Maintenance Facility	14000 F St	Omaha	Douglas	Leaking Storage Tanks	68137	Papio-Missouri River
79378	Millard Maintenance Facility	4865 S 135th St	Omaha	Douglas	Leaking Storage Tanks	68137	Papio-Missouri River
62143	Millard Public Schools Support	13906 F St	Omaha	Douglas	Leaking Storage Tanks	68137	Papio-Missouri River
21206	Millard Refrigerated Services	4715 S 132nd St	Omaha	Douglas	Clean Air Act	68137	Papio-Missouri River
21206	Millard Refrigerated Services	4715 S 132nd St	Omaha	Douglas	Integrated Waste Management	68137	Papio-Missouri River
13425	Millard Refrigerated Services	13030 Renfro Cir	Omaha	Douglas	NPDES Permits and Compliance	68137	Papio-Missouri River
13425	Millard Refrigerated Services	13030 Renfro Cir	Omaha	Douglas	Resource Conservation Recovery	68137	Papio-Missouri River
13425	Millard Refrigerated Services	13030 Renfro Cir	Omaha	Douglas	SARA Title III	68137	Papio-Missouri River
13449	Millard South High School	14905 Q St	Omaha	Douglas	Asbestos Abatement Remediation	68137	Papio-Missouri River
13449	Millard South High School	14905 Q St	Omaha	Douglas	Leaking Storage Tanks	68137	Papio-Missouri River
15679	Millard Veterinary Clinic	5757 S 144th St	Omaha	Douglas	Leaking Storage Tanks	68137	Papio-Missouri River
21191	Momsen Real Estate Building	13811 L St	Omaha	Douglas	Leaking Storage Tanks	68137	Papio-Missouri River
21191	Momsen Real Estate Building	13811 L St	Omaha	Douglas	Resource Conservation Recovery	68137	Papio-Missouri River
13465	Norris Elementary School	12424 Weir St	Omaha	Douglas	Asbestos Abatement Remediation	68137	Papio-Missouri River
13471	Oak Hills Country Club	12325 Golfing Green Dr	Omaha	Douglas	Leaking Storage Tanks	68137	Papio-Missouri River
71597	Oak Hills Wastewater Treatment	12357 Golfing Green Dr	Omaha	Douglas	NPDES Permits and Compliance	68137	Papio-Missouri River
13470	Oakhills 66	12704 Q St	Omaha	Douglas	Leaking Storage Tanks	68137	Papio-Missouri River
13470	Oakhills 66	12704 Q St	Omaha	Douglas	SARA Title III	68137	Papio-Missouri River
13393	Omaha Distributing Company Inc	7712 Centech Rd	Omaha	Sary	NPDES Permits and Compliance	68137	Papio-Missouri River
13393	Omaha Distributing Company Inc	7712 Centech Rd	Omaha	Sary	NPDES Permits and Compliance	68137	Papio-Missouri River
61595	Omaha Fire Station 54	13605 Millard Ave	Omaha	Douglas	Leaking Storage Tanks	68137	Papio-Missouri River
61595	Omaha Fire Station 54	13605 Millard Ave	Omaha	Douglas	Leaking Storage Tanks	68137	Papio-Missouri River
62345	OPPD Substation No 1234	14400 F St	Omaha	Douglas	SARA Title III	68137	Papio-Missouri River
13477	Paul's Millard Sinclair Svc	13205 Millard Ave	Omaha	Douglas	Leaking Storage Tanks	68137	Papio-Missouri River

MILLARD WELLFIELD POTENTIAL CONTAMINANT SOURCE INVENTORY DATABASE SEARCH

FACILITY ID	FACILITY NAME	STREET	CITY	COUNTY	PROGRAM NAME	ZIP CODE	NRD
13477	Paul's Millard Sinclair Svc	13205 Millard Ave	Omaha	Douglas	SARA Title III	68137	Papio-Missouri River
63942	Penske Auto Center	5808 S 144th St	Omaha	Douglas	Resource Conservation Recovery	68137	Papio-Missouri River
81118	Philips Medical Systems Inc	13537 I Cir	Omaha	Douglas	Toxic Release Inventory System	68137	Papio-Missouri River
51013	Professional Automotive Svc W	13225 Q St	Omaha	Douglas	Resource Conservation Recovery	68137	Papio-Missouri River
77279	QuikTrip 599	13007 Q St	Omaha	Douglas	Asbestos Abatement Remediation	68137	Papio-Missouri River
77279	QuikTrip 599	13007 Q St	Omaha	Douglas	Leaking Storage Tanks	68137	Papio-Missouri River
13517	Ray Anderson Amoco	13746 Q St	Omaha	Douglas	Leaking Storage Tanks	68137	Papio-Missouri River
13517	Ray Anderson Amoco	13746 Q St	Omaha	Douglas	Resource Conservation Recovery	68137	Papio-Missouri River
13517	Ray Anderson Amoco	13746 Q St	Omaha	Douglas	SARA Title III	68137	Papio-Missouri River
58986	Ready Mixed Concrete Co	4765 S 135th St	Omaha	Douglas	Clean Air Act	68137	Papio-Missouri River
58986	Ready Mixed Concrete Co	4765 S 135th St	Omaha	Douglas	Leaking Storage Tanks	68137	Papio-Missouri River
58986	Ready Mixed Concrete Co	4765 S 135th St	Omaha	Douglas	NPDES Permits and Compliance	68137	Papio-Missouri River
58986	Ready Mixed Concrete Co	4765 S 135th St	Omaha	Douglas	SARA Title III	68137	Papio-Missouri River
60396	Regis Food Mart	6828 S 143rd St	Omaha	Douglas	SARA Title III	68137	Papio-Missouri River
18449	Safety-Kleen Sys Inc Railsite	4760 S 134th St	Omaha	Douglas	Resource Conservation Recovery	68137	Papio-Missouri River
18392	Sears Car & Truck Rental	13558 Q St	Omaha	Douglas	SARA Title III	68137	Papio-Missouri River
19134	Smack's Convenience Store 44	14404 Stony Brook Blvd	Omaha	Douglas	SARA Title III	68137	Papio-Missouri River
13497	Southwest Tire Co	13736 Q St	Omaha	Douglas	Leaking Storage Tanks	68137	Papio-Missouri River
13497	Southwest Tire Co	13736 Q St	Omaha	Douglas	Resource Conservation Recovery	68137	Papio-Missouri River
13497	Southwest Tire Co	13736 Q St	Omaha	Douglas	SARA Title III	68137	Papio-Missouri River
76337	Southwestern Plaza	4245 S 143rd St	Omaha	Douglas	NPDES Permits and Compliance	68137	Papio-Missouri River
63832	Sun Chemical Corp GPI Division	4433 S 134th St	Omaha	Douglas	Resource Conservation Recovery	68137	Papio-Missouri River
78054	Super Saver 06	5710 S 144th St	Omaha	Douglas	NPDES Permits and Compliance	68137	Papio-Missouri River
21822	Transportation Specialists	5332 S 138th St	Omaha	Douglas	SARA Title III	68137	Papio-Missouri River
18421	Tyson Foods Inc	13076 Renfro Cir	Omaha	Douglas	NPDES Permits and Compliance	68137	Papio-Missouri River
18421	Tyson Foods Inc	13076 Renfro Cir	Omaha	Douglas	Resource Conservation Recovery	68137	Papio-Missouri River
18421	Tyson Foods Inc	13076 Renfro Cir	Omaha	Douglas	SARA Title III	68137	Papio-Missouri River
18421	Tyson Foods Inc	13076 Renfro Cir	Omaha	Douglas	Toxic Release Inventory System	68137	Papio-Missouri River
13511	U-Haul Co	4868 S 135th St	Omaha	Douglas	Leaking Storage Tanks	68137	Papio-Missouri River
13511	U-Haul Co	4868 S 135th St	Omaha	Douglas	Resource Conservation Recovery	68137	Papio-Missouri River
13511	U-Haul Co	4868 S 135th St	Omaha	Douglas	SARA Title III	68137	Papio-Missouri River
62484	US Postal Service Millard Br	4433 S 133rd St	Omaha	Douglas	Leaking Storage Tanks	68137	Papio-Missouri River
62484	US Postal Service Millard Br	4433 S 133rd St	Omaha	Douglas	NPDES Permits and Compliance	68137	Papio-Missouri River
62484	US Postal Service Millard Br	4433 S 133rd St	Omaha	Douglas	SARA Title III	68137	Papio-Missouri River
68453	Vetter Health Services Inc	12614 Sky Park Dr	Omaha	Douglas	Leaking Storage Tanks	68137	Papio-Missouri River
10279	VMI Corp Office	13838 Industrial Rd	Omaha	Douglas	SARA Title III	68137	Papio-Missouri River
10279	VMI Corp Office	13838 Industrial Rd	Omaha	Douglas	Toxic Release Inventory System	68137	Papio-Missouri River
78980	Walnut Grove Adult Living	4901 S 153rd St	Omaha	Douglas	NPDES Permits and Compliance	68137	Papio-Missouri River

MILLARD WELLFIELD POTENTIAL CONTAMINANT SOURCE INVENTORY DATABASE SEARCH

FACILITY ID	FACILITY NAME	STREET	CITY	COUNTY	PROGRAM NAME	ZIP CODE	NRD
76751	Walnut Grove Plaza	Jct 156th & Q Sts	Omaha	Douglas	NPDES Permits and Compliance	68137	Papio-Missouri River
59875	Werner Aviation Inc	12916 Millard Airport Plz	Omaha	Douglas	Resource Conservation Recovery	68137	Papio-Missouri River
21165	West Q Conoco Service	12670 Q St	Omaha	Douglas	Leaking Storage Tanks	68137	Papio-Missouri River
21165	West Q Conoco Service	12670 Q St	Omaha	Douglas	SARA Title III	68137	Papio-Missouri River
66768	Carlson Systems Engineering	7826 Centech Rd	Omaha	Sarpy	Resource Conservation Recovery	68138	Papio-Missouri River
79801	Giles Ridge Subdivision	Jct 156th St & Giles Rd	Omaha	Sarpy	NPDES Permits and Compliance	68138	Papio-Missouri River
58910	Gillman Elevator	Chalco Rd	Omaha	Sarpy	Clean Air Act	68138	Papio-Missouri River
78608	Harrison Hills	Harry Anderson Ave	Omaha	Sarpy	NPDES Permits and Compliance	68138	Papio-Missouri River
42885	Home Investors Inc	13950 Greenfield Rd	Omaha	Sarpy	Onsite Wastewater Treatment	68138	Papio-Missouri River
75846	I-80 Industrial Park II	Jct I-80 & Giles Rd	Omaha	Sarpy	NPDES Permits and Compliance	68138	Papio-Missouri River
76336	Inacom Communications	13831 Chalco Valley Pkwy	Omaha	Sarpy	NPDES Permits and Compliance	68138	Papio-Missouri River
72221	Ingersoll-Rand Air Center	10301 S 152nd St	Omaha	Douglas	Resource Conservation Recovery	68138	Papio-Missouri River
64031	InterSystems	13706 Giles Rd	Omaha	Sarpy	Clean Air Act	68138	Papio-Missouri River
64031	InterSystems	13706 Giles Rd	Omaha	Sarpy	Integrated Waste Management	68138	Papio-Missouri River
64031	InterSystems	13706 Giles Rd	Omaha	Sarpy	NPDES Permits and Compliance	68138	Papio-Missouri River
41268	Kroeger Precast Inc	13800 Giles Rd	Omaha	Sarpy	Clean Air Act	68138	Papio-Missouri River
41268	Kroeger Precast Inc	13800 Giles Rd	Omaha	Sarpy	Leaking Storage Tanks	68138	Papio-Missouri River
41672	Kwik Shop 0633	14410 Harrison St	Omaha	Sarpy	Leaking Storage Tanks	68138	Papio-Missouri River
41672	Kwik Shop 0633	14410 Harrison St	Omaha	Sarpy	SARA Title III	68138	Papio-Missouri River
77558	Mackey Elevator Company	14610 Chandler Rd	Omaha	Sarpy	Clean Air Act	68138	Papio-Missouri River
63406	McEvoy Diesel	13520 Giles Rd	Omaha	Sarpy	NPDES Permits and Compliance	68138	Papio-Missouri River
41665	Milt's Mini Storage	15506 Harrison St	Omaha	Sarpy	NPDES Permits and Compliance	68138	Papio-Missouri River
41269	Nebraska Welding Ltd	13600 Giles Rd	Omaha	Sarpy	Clean Air Act	68138	Papio-Missouri River
42574	Omni Engineering Inc	14012 Giles Rd	Omaha	Sarpy	Clean Air Act	68138	Papio-Missouri River
42574	Omni Engineering Inc	14012 Giles Rd	Omaha	Sarpy	Legal Services	68138	Papio-Missouri River
42574	Omni Engineering Inc	14012 Giles Rd	Omaha	Sarpy	NPDES Permits and Compliance	68138	Papio-Missouri River
42574	Omni Engineering Inc	14012 Giles Rd	Omaha	Sarpy	Release Assessment	68138	Papio-Missouri River
62401	OPPD Substation No 1233	14340 Giles Rd	Omaha	Sarpy	SARA Title III	68138	Papio-Missouri River
46355	Papio-Missouri River NRD	8901 S 154th St	Omaha	Sarpy	Resource Conservation Recovery	68138	Papio-Missouri River
46355	Papio-Missouri River NRD	8901 S 154th St	Omaha	Sarpy	Superfund	68138	Papio-Missouri River
58322	Ready Mixed Concrete Co	15353 Chandler Rd	Omaha	Sarpy	Clean Air Act	68138	Papio-Missouri River
58322	Ready Mixed Concrete Co	15353 Chandler Rd	Omaha	Sarpy	NPDES Permits and Compliance	68138	Papio-Missouri River
58322	Ready Mixed Concrete Co	15353 Chandler Rd	Omaha	Sarpy	SARA Title III	68138	Papio-Missouri River
80744	Stony Brook Place Subdivision	Jct 147th St & Stonybrook Blvd	Omaha	Douglas	NPDES Permits and Compliance	68138	Papio-Missouri River
41685	Tri Sales Assoc Inc	14901 Chandler Rd	Omaha	Sarpy	Resource Conservation Recovery	68138	Papio-Missouri River
51068	Watkins Concrete Block Co	14306 Giles Rd	Omaha	Sarpy	Clean Air Act	68138	Papio-Missouri River
51068	Watkins Concrete Block Co	14306 Giles Rd	Omaha	Sarpy	Leaking Storage Tanks	68138	Papio-Missouri River
51068	Watkins Concrete Block Co	14306 Giles Rd	Omaha	Sarpy	NPDES Permits and Compliance	68138	Papio-Missouri River

MILLARD WELLFIELD POTENTIAL CONTAMINANT SOURCE INVENTORY DATABASE SEARCH

FACILITY ID	FACILITY NAME	STREET	CITY	COUNTY	PROGRAM NAME	ZIP CODE	NRD
51068	Watkins Concrete Block Co	14306 Giles Rd	Omaha	Sarpy	SARA Title III	68138	Papio-Missouri River
51068	Watkins Concrete Block Co	14306 Giles Rd	Omaha	Sarpy	Toxic Release Inventory System	68138	Papio-Missouri River
59457	Anthony's Import Auto	14305 C Cir	Omaha	Douglas	Resource Conservation Recovery	68144	Papio-Missouri River
63886	Art Wears	3630 S 144th St	Omaha	Douglas	Environmental Assistance	68144	Papio-Missouri River
63886	Art Wears	3630 S 144th St	Omaha	Douglas	Resource Conservation Recovery	68144	Papio-Missouri River
62297	ASC Whirlpool	14310 C Cir	Omaha	Douglas	SARA Title III	68144	Papio-Missouri River
62297	ASC Whirlpool	14310 C Cir	Omaha	Douglas	Toxic Release Inventory System	68144	Papio-Missouri River
51091	Auto Body Concepts Inc	14719 Grover St	Omaha	Douglas	Resource Conservation Recovery	68144	Papio-Missouri River
13570	Barefoot Grass Lawn Svc	15025 Industrial Rd	Omaha	Douglas	SARA Title III	68144	Papio-Missouri River
10478	Capitol Liquors Inc	14549 Grover St	Omaha	Douglas	Leaking Storage Tanks	68144	Papio-Missouri River
10478	Capitol Liquors Inc	14549 Grover St	Omaha	Douglas	Release Assessment	68144	Papio-Missouri River
62176	D & J Beverages	14564 Grover St	Omaha	Douglas	Leaking Storage Tanks	68144	Papio-Missouri River
62176	D & J Beverages	14564 Grover St	Omaha	Douglas	Resource Conservation Recovery	68144	Papio-Missouri River
62176	D & J Beverages	14564 Grover St	Omaha	Douglas	Superfund	68144	Papio-Missouri River
19416	Diesel Power Equipment Co	15225 Industrial Rd	Omaha	Douglas	Resource Conservation Recovery	68144	Papio-Missouri River
13712	Discount Lawn & Garden	14847 Industrial Rd	Omaha	Douglas	Leaking Storage Tanks	68144	Papio-Missouri River
13373	EDM	14112 Industrial Rd	Omaha	Douglas	Leaking Storage Tanks	68144	Papio-Missouri River
13373	EDM	14112 Industrial Rd	Omaha	Douglas	Resource Conservation Recovery	68144	Papio-Missouri River
13631	Every Bloomin' Thing	15105 Industrial Rd	Omaha	Douglas	Integrated Waste Management	68144	Papio-Missouri River
13631	Every Bloomin' Thing	15105 Industrial Rd	Omaha	Douglas	Leaking Storage Tanks	68144	Papio-Missouri River
19208	Excel Auto Body	14639 Grover St	Omaha	Douglas	Resource Conservation Recovery	68144	Papio-Missouri River
51150	Florist Distributing Inc	14416 Grover St	Omaha	Douglas	Leaking Storage Tanks	68144	Papio-Missouri River
60245	Fox Custom Cabinets	14668 Grover St	Omaha	Douglas	NPDES Permits and Compliance	68144	Papio-Missouri River
60245	Fox Custom Cabinets	14668 Grover St	Omaha	Douglas	SARA Title III	68144	Papio-Missouri River
13633	Frito-Lay Inc	14320 Industrial Rd	Omaha	Douglas	Leaking Storage Tanks	68144	Papio-Missouri River
13633	Frito-Lay Inc	14320 Industrial Rd	Omaha	Douglas	SARA Title III	68144	Papio-Missouri River
13599	Granulawn	14554 Grover St	Omaha	Douglas	Leaking Storage Tanks	68144	Papio-Missouri River
13599	Granulawn	14554 Grover St	Omaha	Douglas	Release Assessment	68144	Papio-Missouri River
13599	Granulawn	14554 Grover St	Omaha	Douglas	Resource Conservation Recovery	68144	Papio-Missouri River
13599	Granulawn	14554 Grover St	Omaha	Douglas	SARA Title III	68144	Papio-Missouri River
63916	Great Plains Autobody	14540 Grover St	Omaha	Douglas	Resource Conservation Recovery	68144	Papio-Missouri River
76877	Greco Inc	14571 Grover St	Omaha	Douglas	Resource Conservation Recovery	68144	Papio-Missouri River
10546	Henningsen Foods Inc	14334 Industrial Rd	Omaha	Douglas	Resource Conservation Recovery	68144	Papio-Missouri River
10546	Henningsen Foods Inc	14334 Industrial Rd	Omaha	Douglas	Asbestos Abatement Remediation	68144	Papio-Missouri River
13654	HiTemp Products Co Inc	14936 Grover St	Omaha	Douglas	SARA Title III	68144	Papio-Missouri River
59650	Janke Plumbing	15009 Grover St	Omaha	Douglas	Resource Conservation Recovery	68144	Papio-Missouri River
13690	Max I Walker Cleaners	2928 S 132nd St	Omaha	Douglas	Resource Conservation Recovery	68144	Papio-Missouri River
51229	Payless Cashways Inc	15001 W Center Rd	Omaha	Douglas	Resource Conservation Recovery	68144	Papio-Missouri River

MILLARD WELLFIELD POTENTIAL CONTAMINANT SOURCE INVENTORY DATABASE SEARCH

FACILITY ID	FACILITY NAME	STREET	CITY	COUNTY	PROGRAM NAME	ZIP CODE	NRD
13478	Pennfield Oil Company	14040 Industrial Rd	Omaha	Douglas	NPDES Permits and Compliance	68144	Papio-Missouri River
13478	Pennfield Oil Company	14040 Industrial Rd	Omaha	Douglas	Resource Conservation Recovery	68144	Papio-Missouri River
63963	Prime Source	14920 Grover St	Omaha	Douglas	Resource Conservation Recovery	68144	Papio-Missouri River
19466	SCP Distributors LLC	14535 Grover St	Omaha	Douglas	SARA Title III	68144	Papio-Missouri River
58831	ShurLawn	14124 Industrial Rd	Omaha	Douglas	SARA Title III	68144	Papio-Missouri River
13760	Stylesetter Homes Inc	14825 Industrial Rd	Omaha	Douglas	Leaking Storage Tanks	68144	Papio-Missouri River
51261	Texaco Speedee Mart	13206 Grover St	Omaha	Douglas	SARA Title III	68144	Papio-Missouri River
13770	Tri-V Tool & Die Co	14633 Grover St	Omaha	Douglas	Resource Conservation Recovery	68144	Papio-Missouri River
14621	United Horticulture Supply	14539 Grover St	Omaha	Douglas	SARA Title III	68144	Papio-Missouri River
71954	USDA Grain Bin		Omaha	Douglas	Superfund	68144	Papio-Missouri River
58154	Zorinsky Lake Recreation Area	168th and F Streets	Omaha	Douglas	NPDES Permits and Compliance		Papio-Missouri River
58154	Zorinsky Lake Recreation Area	168th and F Streets	Omaha	Douglas	Operator Certification		Papio-Missouri River
58154	Zorinsky Lake Recreation Area	168th and F Streets	Omaha	Douglas	Resource Conservation Recovery		Papio-Missouri River

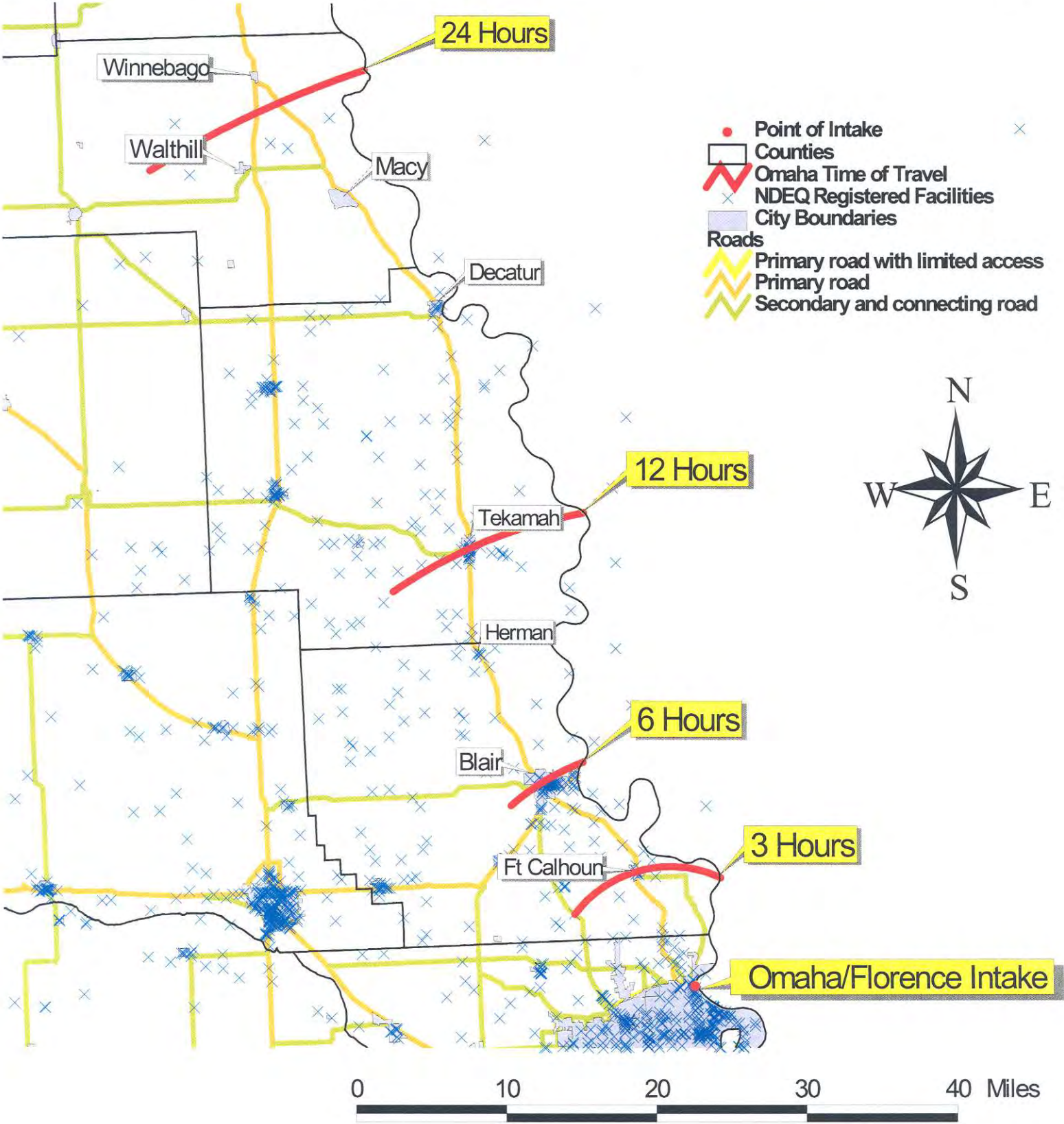
**PLATTE RIVER WELLFIELD POTENTIAL CONTAMINANT SOURCE INVENTORY
DATABASE SEARCH**

FACILITY ID	FACILITY NAME	STREET	CITY	COUNTY	PROGRAM NAME	ZIP CODE	NRD #
21288	Girl Scout Camp Maha	17114 S 63rd St	Papillion	Sarpy	Onsite Wastewater Treatment	68133	Papio-Missouri River
21288	Girl Scout Camp Maha	17114 S 63rd St	Papillion	Sarpy	Underground Injection Control	68133	Papio-Missouri River
80090	Ray Mann Livestock	S 57th Rd, S19 T13N R13E	Papillion	Sarpy	Livestock Waste Control	68133	Papio-Missouri River
71988	Hanson's Lakes	Jet Paradise Rd & Annabelle Dr	La Platte	Sarpy	Clean Air Act	68123	Papio-Missouri River
71988	Hanson's Lakes	Jet Paradise Rd & Annabelle Dr	La Platte	Sarpy	NPDES Permits and Compliance	68123	Papio-Missouri River
71988	Hanson's Lakes	Jet Paradise Rd & Annabelle Dr	La Platte	Sarpy	Onsite Wastewater Treatment	68123	Papio-Missouri River
71988	Hanson's Lakes	Jet Paradise Rd & Annabelle Dr	La Platte	Sarpy	Operator Certification	68123	Papio-Missouri River
75776	Stoltenberg Swine Ltd	15305 S 36th St	La Platte	Sarpy	Livestock Waste Control	68123	Papio-Missouri River

**SARPY CO. SID #176 WELLFIELD POTENTIAL CONTAMINANT SOURCE INVENTORY
DATABASE SEARCH**

FACILITY ID	FACILITY NAME	STREET	CITY	COUNTY	PROGRAM NAME	ZIP CODE	NRD
76741	Ballena Subdivision	Jct 168th St & Highway 370	Papillion	Sarpy	NPDES Permits and Compliance	68136	Papio-Missouri River
81016	Tiburon Estates Subdivision	Jct 168th St & Highway 370	Papillion	Sarpy	NPDES Permits and Compliance	68136	Papio-Missouri River
73564	John Smith Residence	10135 S 162nd St	Omaha	Sarpy	Onsite Wastewater Treatment	68136	Papio-Missouri River
62093	Tiburon Acres	10302 S 168th St	Omaha	Sarpy	NPDES Permits and Compliance	68136	Papio-Missouri River
62093	Tiburon Acres	10302 S 168th St	Omaha	Sarpy	Operator Certification	68136	Papio-Missouri River
75891	Barkley Farms Inc	17001 Highway 370	Gretna	Sarpy	Livestock Waste Control	68028	Papio-Missouri River
75891	Barkley Farms Inc	17001 Highway 370	Gretna	Sarpy	Livestock Waste Control	68028	Papio-Missouri River

MUD Public Water Supply Potential Contaminant Source Inventory NDEQ-Registered Facilities 2003



NDEQ FACILITIES WITHIN 24 HOURS TOT OF THE MUD MISSOURI RIVER INTAKE

FACILITY NAME	PROGRAM NAME	ADDRESS	CITY	COUNTY
Abe's Trash Service Landfill	Integrated Waste Management	Dutch Hall Rd	Blair	Washington
Advance Cleaners	Clean Air Act	1550 Washington St	Blair	Washington
Advance Cleaners	Resource Conservation Recovery	1550 Washington St	Blair	Washington
Ag-Bag Corp	Resource Conservation Recovery	206 N 12th St	Blair	Washington
Agrico Chemical Company	Resource Conservation Recovery	River Rd	Blair	Washington
Agro Distribution LLC	NPDES Permits and Compliance	450 Industrial Park	Blair	Washington
Agro Distribution LLC	SARA Title III	450 Industrial Park	Blair	Washington
Arps Red-E-Mix Inc	Clean Air Act	1479 State St	Blair	Washington
Arps Red-E-Mix Inc	NPDES Permits and Compliance	1479 State St	Blair	Washington
Arps Red-E-Mix Inc	SARA Title III	1479 State St	Blair	Washington
B & D Truck Parts	Underground Injection Control	8803 Berry Hill Rd	Blair	Washington
Bi-State Motor Parts	Resource Conservation Recovery	203 S 9th St	Blair	Washington
Blair Amoco	Leaking Storage Tanks	454 S 19th St	Blair	Washington
Blair Amoco	SARA Title III	454 S 19th St	Blair	Washington
Blair Feed Mill	Clean Air Act	1643 State St	Blair	Washington
Blair Flour Mill	Clean Air Act	Highway 75	Blair	Washington
Blair Little League Fields	Onsite Wastewater Treatment	500 N 10th St	Blair	Washington
Blair Mini-Mart	SARA Title III	Highway 30 S	Blair	Washington
Blair Municipal Airport	Leaking Storage Tanks	Highway 75 N	Blair	Washington
Blair Municipal Airport	NPDES Permits and Compliance	Highway 75 N	Blair	Washington
Blair One Stop 66	Leaking Storage Tanks	1458 Washington St	Blair	Washington
Blair One Stop 66	SARA Title III	1458 Washington St	Blair	Washington
Blair Potable Water Treatment	NPDES Permits and Compliance	742 E Fairview Dr	Blair	Washington
Blair Public Water Supply	Superfund	County Rd 26	Blair	Washington
Blair Schools Bus Barn	Leaking Storage Tanks	764 Iowa St	Blair	Washington
Blair Street Department	Resource Conservation Recovery	10th & Iowa St	Blair	Washington
Blair Telephone Company	SARA Title III	1638 Lincoln St	Blair	Washington
Blair Wastewater Treatment	Leaking Storage Tanks	850 E Fairview Dr	Blair	Washington
Blair Wastewater Treatment	NPDES Permits and Compliance	850 E Fairview Dr	Blair	Washington
Blair Wastewater Treatment	Operator Certification	850 E Fairview Dr	Blair	Washington
Blair Wastewater Treatment	Waste Water Facilities	850 E Fairview Dr	Blair	Washington
Calhoun Oil Company Site	Leaking Storage Tanks	642 S 19th St	Blair	Washington
Calhoun Oil Company Site	Underground Injection Control	642 S 19th St	Blair	Washington
Cargill Dow LLC	Clean Air Act	650 Industrial Rd	Blair	Washington
Cargill Dow LLC	Legal Services	650 Industrial Rd	Blair	Washington
Cargill Dow LLC	NPDES Permits and Compliance	650 Industrial Rd	Blair	Washington
Cargill Dow LLC	Resource Conservation Recovery	650 Industrial Rd	Blair	Washington
Cargill Inc	Clean Air Act	650 Industrial Rd	Blair	Washington
Cargill Inc	Integrated Waste Management	650 Industrial Rd	Blair	Washington
Cargill Inc	Legal Services	650 Industrial Rd	Blair	Washington
Cargill Inc	NPDES Permits and Compliance	650 Industrial Rd	Blair	Washington
Cargill Inc	Operator Certification	650 Industrial Rd	Blair	Washington
Cargill Inc	Release Assessment	650 Industrial Rd	Blair	Washington
Cargill Inc	Resource Conservation Recovery	650 Industrial Rd	Blair	Washington
Cargill Inc	SARA Title III	650 Industrial Rd	Blair	Washington
Cargill Inc	Toxic Release Inventory System	650 Industrial Rd	Blair	Washington
Casey's General Store	SARA Title III	1059 Washington St	Blair	Washington
City Park Department	Integrated Waste Management	1712 Lafayette Ave	Blair	Washington
City Park Department	Leaking Storage Tanks	1712 Lafayette Ave	Blair	Washington
Concrete Equipment Co Inc	Clean Air Act	237 N 13th St	Blair	Washington
Concrete Equipment Co Inc	Integrated Waste Management	237 N 13th St	Blair	Washington
Concrete Equipment Co Inc	Leaking Storage Tanks	237 N 13th St	Blair	Washington
Concrete Equipment Co Inc	Resource Conservation Recovery	237 N 13th St	Blair	Washington

NDEQ FACILITIES WITHIN 24 HOURS TOT OF THE MUD MISSOURI RIVER INTAKE

FACILITY NAME	PROGRAM NAME	ADDRESS	CITY	COUNTY
Concrete Equipment Co Inc	SARA Title III	237 N 13th St	Blair	Washington
Concrete Equipment Co Inc	Toxic Release Inventory Syste	237 N 13th St	Blair	Washington
Consolidated Blenders Inc	Clean Air Act	River Rd & Highway	Blair	Washington
Consolidated Blenders Inc	SARA Title III	River Rd & Highway	Blair	Washington
Cottonwood Marina Restaurant	Leaking Storage Tanks	9970 Marina Ln	Blair	Washington
Country Estates Mobile Home C	Legal Services	Highway 133	Blair	Washington
Country Estates Mobile Home C	NPDES Permits and Compliance	Highway 133	Blair	Washington
Country Estates Mobile Home C	Operator Certification	Highway 133	Blair	Washington
Country Estates Mobile Home C	Waste Water Facilities	Highway 133	Blair	Washington
Crowell Memorial Home	Leaking Storage Tanks	245 S 22nd St	Blair	Washington
Dana College	Clean Air Act	2848 College Dr	Blair	Washington
Dana College	Leaking Storage Tanks	2848 College Dr	Blair	Washington
David Ruwe Livestock	Livestock Waste Control	17614 County Road 1	Blair	Washington
Debbie Lunn Home Real Estate	Leaking Storage Tanks	682 S 19th St	Blair	Washington
Deffenbaugh Disposal Service	Resource Conservation Recovery	Highway 30 & Co Rd	Blair	Washington
DeSoto Engineering Inc	Resource Conservation Recovery	1225 Lincoln St	Blair	Washington
Dick McAllister Residence	Legal Services	11153 N Lakeshore D	Blair	Washington
Dick McAllister Residence	Onsite Wastewater Treatment	11153 N Lakeshore D	Blair	Washington
Fairway Oil Co	Leaking Storage Tanks	1715 Front St	Blair	Washington
Frahm Services	Clean Air Act	Highway 75 S	Blair	Washington
Fru-Con Construction	Resource Conservation Recovery	650 Industrial Rd	Blair	Washington
Gerhold Concrete Co	Clean Air Act	210 N Industrial Rd	Blair	Washington
Gerhold Concrete Co	Legal Services	210 N Industrial Rd	Blair	Washington
Gerhold Concrete Co	NPDES Permits and Compliance	210 N Industrial Rd	Blair	Washington
Gerhold Concrete Co	SARA Title III	210 N Industrial Rd	Blair	Washington
Good Shepherd Lutheran Home	Leaking Storage Tanks	2242 Wright St	Blair	Washington
Hutton Kirk Investments	Leaking Storage Tanks	1463 Washington St	Blair	Washington
J R Auto Parts Inc	Leaking Storage Tanks	745 Washington St	Blair	Washington
Jebco	NPDES Permits and Compliance	108 S 12th St	Blair	Washington
Jeff Mohr Residence	Onsite Wastewater Treatment	4692 Crestview Dr	Blair	Washington
Jensen Construction Co	Clean Air Act	South 3rd St	Blair	Washington
Kelley's Fish & Seafood	Release Assessment	1250 Lincoln St	Blair	Washington
Kelly Ryan Equipment	Resource Conservation Recovery	900 Ryan Dr	Blair	Washington
Kem Trucking	SARA Title III	644 Front St	Blair	Washington
Kentucky Fried Chicken	Leaking Storage Tanks	105 S 19th St	Blair	Washington
Kentucky Fried Chicken	SARA Title III	105 S 19th St	Blair	Washington
Luxa Construction	Clean Air Act	925 E Dixon Rd	Blair	Washington
M & C Sweeteners LLC	Clean Air Act	650 Industrial Rd	Blair	Washington
M & C Sweeteners LLC	Legal Services	650 Industrial Rd	Blair	Washington
M & C Sweeteners LLC	NPDES Permits and Compliance	650 Industrial Rd	Blair	Washington
Mathiesen Grain Co	Clean Air Act	1550 Nebraska St	Blair	Washington
McDonald Farms	Livestock Waste Control	12448 County Road 3	Blair	Washington
McDonalds	Clean Air Act	929 Washington St	Blair	Washington
McKinnis Construction	Leaking Storage Tanks	203 S 10th St	Blair	Washington
Memorial Community Hospital	Clean Air Act	810 N 22nd St	Blair	Washington
Memorial Community Hospital	Leaking Storage Tanks	810 N 22nd St	Blair	Washington
Midwest Lysine LLC	Clean Air Act	650 Industrial Rd	Blair	Washington
Midwest Lysine LLC	Legal Services	650 Industrial Rd	Blair	Washington
Midwest Lysine LLC	NPDES Permits and Compliance	650 Industrial Rd	Blair	Washington
Midwest Lysine LLC	Resource Conservation Recovery	650 Industrial Rd	Blair	Washington
Midwest Lysine LLC	SARA Title III	650 Industrial Rd	Blair	Washington
Nebraska Iowa Supply Co	Leaking Storage Tanks	1160 Lincoln St	Blair	Washington
Nebraska Iowa Supply Co	SARA Title III	1160 Lincoln St	Blair	Washington

NDEQ FACILITIES WITHIN 24 HOURS TOT OF THE MUD MISSOURI RIVER INTAKE

FACILITY NAME	PROGRAM NAME	ADDRESS	CITY	COUNTY
Nielsen Oil & Propane Inc	Leaking Storage Tanks	503 S 13th St	Blair	Washington
Nielsen Oil & Propane Inc	Legal Services	503 S 13th St	Blair	Washington
NP Dodge Real Estate	Resource Conservation Recovery	1449 Washington St	Blair	Washington
Omaha Federal Credit Union	Leaking Storage Tanks	1409 Washington St	Blair	Washington
P & W Ag	Clean Air Act	520 S 3rd St	Blair	Washington
P & W Ag	SARA Title III	520 S 3rd St	Blair	Washington
P & W Inc	Clean Air Act	1541 Nebraska St	Blair	Washington
P & W Inc	Legal Services	1541 Nebraska St	Blair	Washington
P & W Inc	Release Assessment	1541 Nebraska St	Blair	Washington
Petromart Inc	SARA Title III	150 Eastgate	Blair	Washington
PGLA-1 Company	Clean Air Act	650 Industrial Rd	Blair	Washington
PGLA-1 Company	Integrated Waste Management	650 Industrial Rd	Blair	Washington
PGLA-1 Company	Legal Services	650 Industrial Rd	Blair	Washington
PGLA-1 Company	NPDES Permits and Compliance	650 Industrial Rd	Blair	Washington
PGLA-1 Company	Resource Conservation Recovery	650 Industrial Rd	Blair	Washington
PGLA-1 Company	SARA Title III	650 Industrial Rd	Blair	Washington
Pleasant View Farm	Livestock Waste Control	15231 County Road P	Blair	Washington
Quik-Pik Shop	Leaking Storage Tanks	1052 Washington St	Blair	Washington
Quik-Pik Shop	SARA Title III	1052 Washington St	Blair	Washington
R J Builders Inc	Leaking Storage Tanks	407 S 16th St	Blair	Washington
Randall Kumm Residence	Onsite Wastewater Treatment	11081 N Lakeshore D	Blair	Washington
River Road Cycle Repair	Release Assessment	520 River Rd	Blair	Washington
Roads Dept Blair Yard	Leaking Storage Tanks	Washington St	Blair	Washington
Rob Frost Livestock	Livestock Waste Control	12388 County Road 2	Blair	Washington
Sapp Bros	SARA Title III	225 S 4th St	Blair	Washington
Sid Dillon Chev Olds Pont Geo	Resource Conservation Recovery	2261 S Highway 30	Blair	Washington
Taylor Oil Co	Leaking Storage Tanks	Highway 30 & 133	Blair	Washington
Taylor Quik-Pik	Leaking Storage Tanks	1807 Washington St	Blair	Washington
Taylor Quik-Pik	SARA Title III	1807 Washington St	Blair	Washington
Terra Nitrogen Co	Release Assessment	250 Industrial Ave	Blair	Washington
Terra Nitrogen Co	SARA Title III	250 Industrial Ave	Blair	Washington
Tyson Elevator	Clean Air Act	200 N 10th St	Blair	Washington
Tyson Elevator Storage	Clean Air Act	1422 Front St	Blair	Washington
USDA Grain Bin	Superfund	Highway 30	Blair	Washington
USDA Grain Bin	Superfund	Highway 30	Blair	Washington
Vinton Corner	Resource Conservation Recovery	1762 Washington St	Blair	Washington
Washco Feed & Supply Inc	Clean Air Act	217 N 10th St	Blair	Washington
Washington County Highway Dept	Resource Conservation Recovery	8845 Berry Hill Rd	Blair	Washington
Washington County Highway Dept	Underground Injection Control	8845 Berry Hill Rd	Blair	Washington
Woodhouse Ford	Leaking Storage Tanks	2546 S Highway 30	Blair	Washington
Woodhouse Ford	Resource Conservation Recovery	2546 S Highway 30	Blair	Washington
Agland Co-op	Leaking Storage Tanks	190 S Main St	Craig	Burt
Agland Co-op	SARA Title III	190 S Main St	Craig	Burt
Arthur Schlichting Property	Leaking Storage Tanks	2520 County Road O	Craig	Burt
Carroll Pearson Livestock	Livestock Waste Control	2180 County Rd E	Craig	Burt
Craig Landfill	Integrated Waste Management		Craig	Burt
Craig Wastewater Treatment	NPDES Permits and Compliance		Craig	Burt
Craig Wastewater Treatment	Operator Certification		Craig	Burt
Craig Wastewater Treatment	Waste Water Facilities		Craig	Burt
D B Feedyards Inc	Leaking Storage Tanks		Craig	Burt
D B Feedyards Inc	Legal Services		Craig	Burt
D B Feedyards Inc	Livestock Waste Control		Craig	Burt
Fred Fager Livestock	Livestock Waste Control		Craig	Burt

NDEQ FACILITIES WITHIN 24 HOURS TOT OF THE MUD MISSOURI RIVER INTAKE

FACILITY NAME	PROGRAM NAME	ADDRESS	CITY	COUNTY
Gary Loftis Livestock East	Livestock Waste Control	1690 County Road H	Craig	Burt
Gary Loftis Livestock West	Livestock Waste Control		Craig	Burt
Gerald B Eriksen Farm	Superfund	710 County Road 21	Craig	Burt
Greg Johnson Livestock	Livestock Waste Control	381 County Road 13	Craig	Burt
Jack Carson Livestock	Livestock Waste Control		Craig	Burt
John Price Farm	Livestock Waste Control	101 County Road 23	Craig	Burt
Kent Hoeneman Livestock	Livestock Waste Control	280 County Road 17	Craig	Burt
Robert Brodersen Livestock	Livestock Waste Control		Craig	Burt
Summit Lake SRA	Onsite Wastewater Treatment	640 County Road 19	Craig	Burt
Summit Lake SRA	Underground Injection Control	640 County Road 19	Craig	Burt
Ted Wallerstedt Livestock	Livestock Waste Control		Craig	Burt
B J's Mini-Mart	Leaking Storage Tanks	702 Broadway St	Decatur	Burt
Beck's Oil Co	Leaking Storage Tanks	853 S Broadway St	Decatur	Burt
Bill Method Livestock	Livestock Waste Control	1811 County Road 39	Decatur	Burt
Bill Phelps Livestock	Livestock Waste Control		Decatur	Burt
Charles W Christiansen Livestock	Livestock Waste Control		Decatur	Burt
Decatur Landfill	Integrated Waste Management	Jct 5th Ave & 4th S	Decatur	Burt
Decatur Marina	Onsite Wastewater Treatment	River Rd	Decatur	Burt
Decatur Pig Inc	Legal Services	Highway 75 S	Decatur	Burt
Decatur Wastewater Treatment	NPDES Permits and Compliance	E 8th Street	Decatur	Burt
Decatur Wastewater Treatment	Operator Certification	E 8th Street	Decatur	Burt
Decatur Wastewater Treatment	Waste Water Facilities	E 8th Street	Decatur	Burt
Gerald Bacon Livestock	Livestock Waste Control		Decatur	Burt
Jim Smith Livestock	Livestock Waste Control		Decatur	Burt
Little Rock	NPDES Permits and Compliance	Jct Hwy 75 & 12th S	Decatur	Burt
Murray Saxton Livestock	Livestock Waste Control	1820 Highway 75	Decatur	Burt
Pat Bacon Livestock	Livestock Waste Control	2520 Highway 51	Decatur	Burt
Smith Repair	Leaking Storage Tanks	Highway 51 W	Decatur	Burt
Smith Repair	SARA Title III	Highway 51 W	Decatur	Burt
Tippery Farms Inc	Livestock Waste Control	3496 County Road St	Decatur	Burt
All Engines Waste Oil Pumping	Resource Conservation Recovery	211 S 15th St	Fort Calhoun	Washington
Classic Marble	Resource Conservation Recovery	1405 Lincoln St	Fort Calhoun	Washington
Conoco	Leaking Storage Tanks	111 S 14th St	Fort Calhoun	Washington
Conoco	SARA Title III	111 S 14th St	Fort Calhoun	Washington
Fort Calhoun Stone Co East	Clean Air Act	Highway 75 N	Fort Calhoun	Washington
Fort Calhoun Stone Co East	Leaking Storage Tanks	Highway 75 N	Fort Calhoun	Washington
Fort Calhoun Stone Co East	NPDES Permits and Compliance	Highway 75 N	Fort Calhoun	Washington
Fort Calhoun Stone Co East	Resource Conservation Recovery	Highway 75 N	Fort Calhoun	Washington
Fort Calhoun Stone Co East	SARA Title III	Highway 75 N	Fort Calhoun	Washington
Fort Calhoun Stone Co West	Clean Air Act	Highway 75 N	Fort Calhoun	Washington
Fort Calhoun Wastewater Treatment	Legal Services		Fort Calhoun	Washington
Fort Calhoun Wastewater Treatment	NPDES Permits and Compliance		Fort Calhoun	Washington
Fort Calhoun Wastewater Treatment	Operator Certification		Fort Calhoun	Washington
Fort Calhoun Wastewater Treatment	Waste Water Facilities		Fort Calhoun	Washington
Northwoods Estates Subdivision	Onsite Wastewater Treatment		Fort Calhoun	Washington
OPPD Fort Calhoun Station	Clean Air Act	Highway 75 N	Fort Calhoun	Washington
OPPD Fort Calhoun Station	Integrated Waste Management	Highway 75 N	Fort Calhoun	Washington
OPPD Fort Calhoun Station	Leaking Storage Tanks	Highway 75 N	Fort Calhoun	Washington
OPPD Fort Calhoun Station	Legal Services	Highway 75 N	Fort Calhoun	Washington
OPPD Fort Calhoun Station	NPDES Permits and Compliance	Highway 75 N	Fort Calhoun	Washington
OPPD Fort Calhoun Station	Release Assessment	Highway 75 N	Fort Calhoun	Washington
OPPD Fort Calhoun Station	Resource Conservation Recovery	Highway 75 N	Fort Calhoun	Washington
OPPD Fort Calhoun Station	SARA Title III	Highway 75 N	Fort Calhoun	Washington

NDEQ FACILITIES WITHIN 24 HOURS TOT OF THE MUD MISSOURI RIVER INTAKE

FACILITY NAME	PROGRAM NAME	ADDRESS	CITY	COUNTY
OPPD Fort Calhoun Station	Superfund	Highway 75 N	Fort Calhoun	Washington
OPPD Fort Calhoun Station	Underground Injection Control	Highway 75 N	Fort Calhoun	Washington
OPPD Fort Calhoun Station	Waste Water Facilities	Highway 75 N	Fort Calhoun	Washington
Richard Ragan Residence	Onsite Wastewater Treatment	7528 County Road 39	Fort Calhoun	Washington
Taylor Quik-Pik	SARA Title III	201 N 14th	Fort Calhoun	Washington
Wilkinson Manufacturing Co	Clean Air Act	12th & Madison	Fort Calhoun	Washington
Wilkinson Manufacturing Co	NPDES Permits and Compliance	12th & Madison	Fort Calhoun	Washington
Wilkinson Manufacturing Co	Resource Conservation Recovery	12th & Madison	Fort Calhoun	Washington
Agland Co-op	Leaking Storage Tanks	Highway 75	Herman	Washington
Agland Co-op	SARA Title III	Highway 75	Herman	Washington
Cameron Feed Co	Clean Air Act	19831 County Road 6	Herman	Washington
Cameron Feed Co	Leaking Storage Tanks	19831 County Road 6	Herman	Washington
Curtis Petersen Livestock	Livestock Waste Control	20921 County Road B	Herman	Washington
D & S Farms	Livestock Waste Control	19938 County Road P	Herman	Washington
Herman Potable Water Treatment	NPDES Permits and Compliance		Herman	Washington
Herman Wastewater Treatment	NPDES Permits and Compliance		Herman	Washington
Herman Wastewater Treatment	Operator Certification		Herman	Washington
Herman Wastewater Treatment	Waste Water Facilities		Herman	Washington
Holmquist Grain & Lumber Co	Clean Air Act	Main St	Herman	Washington
Keith Andersen Livestock	Livestock Waste Control	21358 P 10 Road	Herman	Washington
K-Z Mini Mart	Leaking Storage Tanks	Jct 2nd St & Highway	Herman	Washington
Larry Gregerson Livestock SW	Livestock Waste Control		Herman	Burt
P & W Ag	SARA Title III	206 E 5th St	Herman	Washington
Paul Hancock Livestock	Livestock Waste Control		Herman	Burt
Peck Manufacturing Co	Resource Conservation Recovery	Highway 75 N	Herman	Burt
Ranch Spur Elevator Co	Clean Air Act		Herman	Burt
Scoular Elevator	SARA Title III	Highway 75 N	Herman	Burt
Tom Anderson Livestock	Livestock Waste Control	21267 County Road 4	Herman	Washington
USDA Grain Bin	Superfund	3620 County Road A	Herman	Burt
USDA Grain Bin	Superfund	Highway 75 S	Herman	Washington
V-Hansen Land & Cattle Co	Livestock Waste Control	3230 County Road C	Herman	Burt
William R Hart Livestock	Livestock Waste Control		Herman	Burt
Gary Lambrecht Livestock	Livestock Waste Control	4604 County Road P2	Kennard	Washington
Jesse Robinson	Leaking Storage Tanks	201 W 2nd St	Kennard	Washington
Kennard Landfill	Integrated Waste Management		Kennard	Washington
Kennard Potable Water Treatment	NPDES Permits and Compliance		Kennard	Washington
Kennard Transfer	Leaking Storage Tanks	6441 State Highway	Kennard	Washington
Kennard Wastewater Treatment	NPDES Permits and Compliance		Kennard	Washington
Kennard Wastewater Treatment	Operator Certification		Kennard	Washington
Kennard Wastewater Treatment	Waste Water Facilities		Kennard	Washington
OPPD Microwave Tower Station	Clean Air Act		Kennard	Washington
USDA Grain Bin	Superfund	County Road 29	Kennard	Washington
Agland Co-op	SARA Title III	805 E Lincoln St	Lyons	Burt
Amoco Fertilizer Plant	Resource Conservation Recovery	Highway 77	Lyons	Burt
AT&T	Clean Air Act	Highway 51 E	Lyons	Burt
AT&T	Leaking Storage Tanks	Highway 51 E	Lyons	Burt
AT&T	Resource Conservation Recovery	Highway 51 E	Lyons	Burt
AT&T	SARA Title III	Highway 51 E	Lyons	Burt
BJ North Inc North Farm	Livestock Waste Control	Highway 77 N	Lyons	Burt
Brehmer Manufacturing Inc	Clean Air Act	825 Main St	Lyons	Burt
Brehmer Manufacturing Inc	Resource Conservation Recovery	825 Main St	Lyons	Burt
Burlington Northern & Santa Fe	Leaking Storage Tanks	520 S 7th St	Lyons	Burt
Christoffersen Transfer	Leaking Storage Tanks	1035 E Main	Lyons	Burt

NDEQ FACILITIES WITHIN 24 HOURS TOT OF THE MUD MISSOURI RIVER INTAKE

FACILITY NAME	PROGRAM NAME	ADDRESS	CITY	COUNTY
Conrad Stone Livestock	Livestock Waste Control		Lyons	Burt
Duane Pearson Livestock	Livestock Waste Control		Lyons	Burt
Holmquist Grain & Lumber Co	Clean Air Act	805 E Lincoln St	Lyons	Burt
Howard E Anderson Livestock	Livestock Waste Control		Lyons	Burt
Jamie Brehmer Livestock	Livestock Waste Control		Lyons	Burt
Logan Valley Fertilizer	Leaking Storage Tanks	515 S 2nd St	Lyons	Burt
Lorensen Lumber & Grain Co	Clean Air Act	535 S 2nd St	Lyons	Burt
Lyons Eggs Inc	Livestock Waste Control		Lyons	Burt
Lyons Landfill	Integrated Waste Management	5th Street	Lyons	Burt
Lyons Landfill	Legal Services	5th Street	Lyons	Burt
Lyons Mini Mart	SARA Title III	600 Main St	Lyons	Burt
Lyons Municipal Power Plant	Clean Air Act	100 Main St	Lyons	Burt
Lyons Municipal Power Plant	Leaking Storage Tanks	100 Main St	Lyons	Burt
Lyons Oil Co	Leaking Storage Tanks	300 Main St	Lyons	Burt
Lyons Oil Co	SARA Title III	300 Main St	Lyons	Burt
Lyons Oil Co Bulk Plant	NPDES Permits and Compliance	800 E Diamond	Lyons	Burt
Lyons Oil Co Bulk Plant	Release Assessment	800 E Diamond	Lyons	Burt
Lyons Oil Co Bulk Plant	SARA Title III	800 E Diamond	Lyons	Burt
Lyons Swimming Pool	NPDES Permits and Compliance	100 1st St	Lyons	Burt
Lyons Wastewater Treatment	Legal Services		Lyons	Burt
Morrison & Quirk Inc	Legal Services	800 Highway 51	Lyons	Burt
Morrison & Quirk Inc	NPDES Permits and Compliance	800 Highway 51	Lyons	Burt
Neska Oil Corp	Leaking Storage Tanks	Highway 77	Lyons	Burt
Nielsen Oil & Propane	Leaking Storage Tanks		Lyons	Burt
Northeast Tractor Salvage	Leaking Storage Tanks	1110 County Road Rs	Lyons	Burt
Northeast Tractor Salvage	Livestock Waste Control	1110 County Road Rs	Lyons	Burt
Northeast Tractor Salvage	Resource Conservation Recovery	1110 County Road Rs	Lyons	Burt
Northeast Tractor Salvage	Underground Injection Control	1110 County Road Rs	Lyons	Burt
Olsen Land Co	Leaking Storage Tanks		Lyons	Burt
Olson Fertilizer & Lawn Svc C	SARA Title III	110 S 4th St	Lyons	Burt
Qwest Communications Corp	SARA Title III	325 Main St	Lyons	Burt
Richard Appleby Farm	Leaking Storage Tanks		Lyons	Burt
Ridgeveiw Farms Inc	Leaking Storage Tanks		Lyons	Burt
Roads Dept Lyons Yard	Leaking Storage Tanks		Lyons	Burt
Roads Dept Lyons Yard	Underground Injection Control		Lyons	Burt
Robert Browning Livestock	Livestock Waste Control	2110 County Road 3	Lyons	Burt
STTL Farms LLC Baker	Livestock Waste Control		Lyons	Burt
WorldCom	SARA Title III		Lyons	Burt
Charling Cattle Co	Livestock Waste Control	1353 County Road 15	Oakland	Burt
Hilma Miller Livestock	Livestock Waste Control		Oakland	Burt
AAA Dry Stripping Inc	Leaking Storage Tanks	8614 N 28th Ave	Omaha	Douglas
Anderson Excavating Landfill	Clean Air Act	13707 Calhoun Rd	Omaha	Douglas
Anderson Excavating Landfill	Integrated Waste Management	13707 Calhoun Rd	Omaha	Douglas
Anderson Excavating Landfill	Legal Services	13707 Calhoun Rd	Omaha	Douglas
Bonacci Flying Service Inc	Resource Conservation Recovery	7200 Bennington Rd	Omaha	Douglas
Bonacci Flying Service Inc	SARA Title III	7200 Bennington Rd	Omaha	Douglas
Clear View Inc	Legal Services	7170 Bennington Rd	Omaha	Douglas
Clear View Inc	Onsite Wastewater Treatment	7170 Bennington Rd	Omaha	Douglas
Clear View Inc	Underground Injection Control	7170 Bennington Rd	Omaha	Douglas
Florence Car Wash	Superfund	3206 Cook St	Omaha	Douglas
Florence Food Mart	SARA Title III	9516 Calhoun Rd	Omaha	Douglas
Great Plains Excavation	Integrated Waste Management	14405 Calhoun Rd	Omaha	Douglas
L & M Construction Chemicals	Clean Air Act	14851 Calhoun Rd	Omaha	Washington

NDEQ FACILITIES WITHIN 24 HOURS TOT OF THE MUD MISSOURI RIVER INTAKE

FACILITY NAME	PROGRAM NAME	ADDRESS	CITY	COUNTY
L & M Construction Chemicals	Integrated Waste Management	14851 Calhoun Rd	Omaha	Washington
L & M Construction Chemicals	Resource Conservation Recovery	14851 Calhoun Rd	Omaha	Washington
Maurice L Pond Disposal Area	Integrated Waste Management	13305 N 47th St	Omaha	Douglas
Maurice L Pond Disposal Area	Superfund	13305 N 47th St	Omaha	Douglas
N P Dodge Park Marina	Leaking Storage Tanks	11005 John J Pershing	Omaha	Douglas
N P Dodge Park Marina	SARA Title III	11005 John J Pershing	Omaha	Douglas
Newson Landfill	Integrated Waste Management	5100 Yew Ln	Omaha	Douglas
North Omaha Airport	Leaking Storage Tanks	12001 N 72nd St	Omaha	Douglas
Omaha Fire Station 23	Leaking Storage Tanks	9090 N 30th St	Omaha	Douglas
P-K Manufacturing Corp	Clean Air Act	1608 US Highway 75	Omaha	Washington
P-K Manufacturing Corp	Integrated Waste Management	1608 US Highway 75	Omaha	Washington
P-K Manufacturing Corp	Leaking Storage Tanks	1608 US Highway 75	Omaha	Washington
P-K Manufacturing Corp	NPDES Permits and Compliance	1608 US Highway 75	Omaha	Washington
P-K Manufacturing Corp	Underground Injection Control	1608 US Highway 75	Omaha	Washington
Ponca Elementary School	Leaking Storage Tanks	11300 N Post Rd	Omaha	Douglas
Ponca Hills Fire Station	Leaking Storage Tanks	12919 Ponca Rd	Omaha	Douglas
Roads Dept Omaha Yard	Integrated Waste Management	2904 Ferry St	Omaha	Douglas
Roads Dept Omaha Yard	Leaking Storage Tanks	2904 Ferry St	Omaha	Douglas
Twilight Hills SID WWTF	Legal Services	3900 Ponca Rd	Omaha	Douglas
Twilight Hills SID WWTF	NPDES Permits and Compliance	3900 Ponca Rd	Omaha	Douglas
Twilight Hills SID WWTF	Operator Certification	3900 Ponca Rd	Omaha	Douglas
US Army Corps of Engineers	Leaking Storage Tanks	9901 John J Pershing	Omaha	Douglas
US Army Corps of Engineers	Resource Conservation Recovery	9901 John J Pershing	Omaha	Douglas
US Coast Guard Gasconade	NPDES Permits and Compliance	9800 John J Pershing	Omaha	Douglas
US Coast Guard Gasconade	Resource Conservation Recovery	9800 John J Pershing	Omaha	Douglas
US Coast Guard Gasconade	SARA Title III	9800 John J Pershing	Omaha	Douglas
US Coast Guard Gasconade	Superfund	9800 John J Pershing	Omaha	Douglas
Uta Halee Girls Village	Legal Services	10625 Calhoun Rd	Omaha	Douglas
Uta Halee Girls Village	NPDES Permits and Compliance	10625 Calhoun Rd	Omaha	Douglas
Agland Co-op	Clean Air Act	B St	Tekamah	Burt
Agland Co-op	Integrated Waste Management	B St	Tekamah	Burt
Agland Co-op	Legal Services	B St	Tekamah	Burt
Agland Co-op	SARA Title III	B St	Tekamah	Burt
Arlyn Panko & Sons	Livestock Waste Control	204 N 17th St	Tekamah	Burt
Arps Red-E-Mix Inc	Clean Air Act	1307 B St	Tekamah	Burt
Arps Red-E-Mix Inc	NPDES Permits and Compliance	1307 B St	Tekamah	Burt
Burt County Public Power	Leaking Storage Tanks	613 N 13th St	Tekamah	Burt
Cubby's Tekamah	Leaking Storage Tanks	603 S 13th St	Tekamah	Burt
Cubby's Tekamah	SARA Title III	603 S 13th St	Tekamah	Burt
Cubby's Tekamah	Underground Injection Control	603 S 13th St	Tekamah	Burt
D & K Farms	Livestock Waste Control	2651 County Road F	Tekamah	Burt
Glenn's Alignment & Balancing	Leaking Storage Tanks	922 S 13th St	Tekamah	Burt
Goldenrod Hills Head Start	Leaking Storage Tanks	1124 S 13th St	Tekamah	Burt
Gramke Air Service LLC	Legal Services	4005 County Road G	Tekamah	Burt
Gramke Air Service LLC	SARA Title III	4005 County Road G	Tekamah	Burt
Har-Mor Ag Air Inc	Leaking Storage Tanks	4005 County Road G	Tekamah	Burt
Har-Mor Ag Air Inc	SARA Title III	4005 County Road G	Tekamah	Burt
Hundahl Farms	Clean Air Act	1430 Highway 75	Tekamah	Burt
Hundahl Farms	Livestock Waste Control	1430 Highway 75	Tekamah	Burt
Ipson Service	Leaking Storage Tanks	1216 G St	Tekamah	Burt
J & L Conoco Service	SARA Title III	504 S 13th St	Tekamah	Burt
Lawrence Rojem Livestock	Livestock Waste Control	3005 County Road K	Tekamah	Burt
Lee Valley Farm Equipment	Leaking Storage Tanks	1325 Highway 75	Tekamah	Burt

NDEQ FACILITIES WITHIN 24 HOURS TOT OF THE MUD MISSOURI RIVER INTAKE

FACILITY NAME	PROGRAM NAME	ADDRESS	CITY	COUNTY
Lloyd Kahlandt Livestock	Livestock Waste Control	3089 County Road P	Tekamah	Burt
Maple Lane Farms	Leaking Storage Tanks	3285 County Road K	Tekamah	Burt
Maple Lane Farms	Leaking Storage Tanks	3285 County Road K	Tekamah	Burt
Maple Lane Farms	Livestock Waste Control	3285 County Road K	Tekamah	Burt
Matt Shafer Livestock	Livestock Waste Control	4615 County Road IJ	Tekamah	Burt
Midwest Service & Supply Co	Clean Air Act	620 S 13th St	Tekamah	Burt
Midwest Service & Supply Co	SARA Title III	620 S 13th St	Tekamah	Burt
Orval Fleischman Livestock	Livestock Waste Control	920 County Road 29	Tekamah	Burt
P & W Ag	SARA Title III	649 Highway 75	Tekamah	Burt
Phil Hennig Livestock	Livestock Waste Control	3350 County Road P	Tekamah	Burt
Prinz Grain & Feed Inc	Clean Air Act	611 S 14th St	Tekamah	Burt
Qwest Communications Corp	SARA Title III	1204 J St	Tekamah	Burt
Rick Perchal Livestock	Livestock Waste Control	2990 County Road M	Tekamah	Burt
Robertson Agency	Leaking Storage Tanks	503 S 13th St	Tekamah	Burt
Ron Palmer Livestock	Livestock Waste Control	1098 County Road 43	Tekamah	Burt
Salestrom Inc North	Livestock Waste Control		Tekamah	Burt
School District 6R	Leaking Storage Tanks	1540 Highway 75	Tekamah	Burt
Snow's Service Amoco	SARA Title III	321 S 13th St	Tekamah	Burt
Stephen Chatt Livestock	Livestock Waste Control	3185 County Road J	Tekamah	Burt
Systems by Le Bron	Clean Air Act	1905 State Highway	Tekamah	Burt
Tekamah Herman Public Schools	Leaking Storage Tanks	112 N 13th St	Tekamah	Burt
Tekamah Herman Public Schools	NPDES Permits and Compliance	112 N 13th St	Tekamah	Burt
Tekamah Landfill	Clean Air Act		Tekamah	Burt
Tekamah Landfill	Integrated Waste Management		Tekamah	Burt
Tekamah Motors Inc	Leaking Storage Tanks	123 S 13th St	Tekamah	Burt
Tekamah Motors Inc	Resource Conservation Recovery	123 S 13th St	Tekamah	Burt
Tekamah Transfer Station	Integrated Waste Management		Tekamah	Burt
Tekamah Wastewater Treatment	Legal Services		Tekamah	Burt
Tekamah Wastewater Treatment	NPDES Permits and Compliance		Tekamah	Burt
Tekamah Wastewater Treatment	Operator Certification		Tekamah	Burt
Tekamah Wastewater Treatment	Waste Water Facilities		Tekamah	Burt
Tri-Co Implement Co	Underground Injection Control	674 Highway 75	Tekamah	Burt
USDA Grain Bin	Superfund	Highway 75 & Rd G	Tekamah	Burt

VULNERABILITY DETERMINATION

The Nebraska Source Water Assessment vulnerability determination is derived from existing Sanitary Survey information. A Sanitary Survey is an inspection conducted of public water supply systems by Nebraska Health and Human Services System. Community public water supply systems are visited once every three years and non-community public water supplies are visited once every five years. Included in the sanitary survey is a vulnerability assessment. Each well is rated as vulnerable or not vulnerable to contamination. This ranking is based on the existence of potential contaminants within a 1000-foot radius of the well as well as the integrity of the well or intake construction and the geologic environment. All drinking water intakes are considered vulnerable due to the vulnerable nature of surface water; similarly, all public water supply wells within 1000 feet of surface water are also automatically considered vulnerable. Other factors for a determination of vulnerable include above or belowground tanks, private wells, livestock operations, lagoons, grain bins, etc. The MUD Missouri River intake is considered vulnerable because it is a surface water source; most of the wells owned by MUD that are considered vulnerable are rated such because they are within 1000 feet of surface water, the Platte River.

Source	Source Status	Vulnerability
Missouri River Intake	Active	Vulnerable
Bennington Wellfield		
Well B-1	Inactive	Not Vulnerable
Well B-4	Inactive	Not vulnerable
Elkhorn Wellfield		
Well E-1	Active	Not vulnerable
Well E-2	Active	Not vulnerable
Well E-3	Active	Not vulnerable
Millard Wellfield		
Well M-1	Active	Vulnerable
Well M-2	Inactive	Not vulnerable
Well M-3	Active	Not vulnerable
Well M-4	Active	Not vulnerable
Well M-5	Active	Not vulnerable
Well M-6	Active	Not vulnerable
Well R-1	Active	Not vulnerable
Well R-2	Active	Not vulnerable
Well R-3	Active	Not vulnerable
Well R-4	Active	Vulnerable
Well R-5	Active	Not vulnerable
Well R-6	Active	Not vulnerable
Well R-7	Active	Not vulnerable
Platte River Wellfield		
Well 301	Active	Not vulnerable
Well 302	Active	Not vulnerable
Well 303	Active	Not vulnerable

Source	Source Status	Vulnerability
Platte River Wellfield (cont.)		
Well 304	Active	Not vulnerable
Well 305	Active	Not vulnerable
Well 306	Active	Not vulnerable
Well 307	Active	Vulnerable
Well 308	Active	Vulnerable
Well 309	Active	Vulnerable
Well 310	Active	Vulnerable
Well 311	Active	Vulnerable
Well 320	Active	Vulnerable
Well 321	Active	Vulnerable
Well 322	Active	Vulnerable
Well 323	Active	Vulnerable
Well 324	Active	Vulnerable
Well 325	Active	Vulnerable
Well 326	Active	Vulnerable
Well 327	Active	Vulnerable
Well 328	Active	Vulnerable
Well 329	Active	Vulnerable
Well 330	Active	Vulnerable
Well 331	Active	Vulnerable
Well 332	Active	Vulnerable
Well 333	Active	Vulnerable
Well 334	Active	Vulnerable
Well 335	Active	Vulnerable
Well 336	Active	Vulnerable
Well 337	Active	Vulnerable
Well 338	Active	Vulnerable
Well 350	Active	Vulnerable
Well 351	Active	Vulnerable
Well 352	Active	Vulnerable
Well 353	Active	Vulnerable
Well 354	Active	Vulnerable
Well 355	Active	Vulnerable
Well 356	Active	Vulnerable
Sarpy Co. SID #176 Wellfield		
Well 991	Inactive	Not vulnerable
Well 961	Inactive	Not vulnerable

This page intentionally left blank



SOURCE WATER PROTECTION

AN INTRODUCTION TO SOURCE WATER CONTAMINATION PREVENTION



Nebraska Department
of Environmental Quality

PO Box 98922
1200 N Street, Suite 400
Lincoln NE 68509-8922
(402) 471-2186

Toll Free: 1-877-253-2603

<http://www.deq.state.ne.us>



The 1996 Safe Drinking Water Act Amendments established a strong new emphasis on preventing contamination of drinking water through source water protection and enhanced water system management. A Source Water Assessment for your Public Water Supply System (PWSS) is the first step in the process of going beyond monitoring and treating contaminated water to implementing pollution prevention. The second step is implementing a Source Water Protection Plan; either a Wellhead Protection Plan or Watershed Protection Plan, depending on your water source.

This document briefly describes the reasons to protect the source of your drinking water and prevent contamination to your drinking water supply. It offers some examples of Best Management Practices (BMPs) to implement, contacts for technical assistance and potential funding sources to help you initiate a protection plan.

INCENTIVES AND BENEFITS

Public Health

When waterborne diseases occur due to contaminated drinking water, the burden of solving the problem falls on the community. Source water contamination prevention is the first barrier to the outbreak of waterborne illnesses; keeping contaminants out of the source water helps keep them out of the drinking water supply.

Economic Benefits

Reduce future costs:

Dealing with the impact of drinking water contamination is expensive. Wages can be lost and medical costs incurred, and alternative water supplies may be required in the short run as well. In Nebraska, typical responses to drinking water contamination include drilling new or deeper wells, connecting to another system, and installing a treatment plant. Source water contamination prevention can keep such costs in check. An EPA analysis of a variety of communities showed that, on average, dealing with contamination of their ground water supply might be 30 to 40 times more costly than to prevent contamination in the first place. Other indirect costs could include decreased property values, loss of tax base, and loss of citizen's confidence in their drinking water, public utilities, and community leaders.

Reduce costs today:

Source water protection may also assist your PWSS with monitoring waivers. Your water system might receive waivers for certain water monitoring and thus reduce some potentially expensive chemical sampling of the water source. These waivers would result in saving money and personnel time for your water system. For example, if your PWSS can show that potential sources of pesticides (e.g. storage of, farmland usage, etc.) are not present in the source water protection area or, if present, are adequately controlled, the PWSS may be determined not vulnerable to pesticide contamination. This determination means the system is eligible for a monitoring waiver. A waiver will allow the PWSS to reduce its monitoring frequency for pesticides from once every 3 years to once every 6 years, resulting in laboratory fee savings.

Environmental Protection

Taking actions to protect drinking water sources also protects the water resource for aquatic ecosystems. Development pressures, polluted runoff from agricultural, commercial, and industrial sites, septic system leaching, and aging wastewater infrastructure are some of the threats to water quality that affect not just drinking water quality but aquatic habitat. Ground water can also affect the health of aquatic ecosystems: in many areas of the country, depleted aquifers are causing reduced ground water contributions to surface water flow to the point that habitats are threatened. In other regions, polluted ground water can significantly degrade the quality of connected surface waters. Conversely, poor quality surface water can negatively impact ground water quality.

Power at the Local Level

Developing and implementing a good source water protection program is an opportunity for your community to take an active role and work together in protecting public health and the environment.

BEST MANAGEMENT PRACTICES

Land Use Controls - Land uses that pose risks to source water can be controlled or moved from sensitive areas. Local government officials can use subdivision and growth controls to reduce population density, or zoning ordinances to prohibit or restrict certain activities in source water protection areas.

- Subdivision growth controls
- Zoning
- Land purchase
- Acquisition of development rights
- Land use prohibitions

Regulations and Permits - Management measures can be imposed by regulation or through permit requirements. Local government officials can require owners of facilities that can endanger drinking water supplies to comply with standards for proper design, operation, or maintenance.

- Construction and operating standards
- Permit requirements
- Land use prohibitions

Structural Measures - Structural BMPs refer to man-made systems or devices designed to prevent contamination. They may work by preventing leaks or contamination, or stopping them at the source; collecting or diverting hazardous or toxic components of a waste stream; or encouraging filtration or infiltration of wastewater to allow natural processes to remove contaminants.

- Constructed systems or devices
- Vegetative measures

Good Housekeeping Practices - Homeowners and business owners should be made aware that careful handling of potentially dangerous substances and proper use of the equipment and chemicals they use every day can go a long way towards protecting their water supply.

- Equipment operation and maintenance
- Product storage, use and handling
- Waste storage and disposal
- May be required by local ordinances or health regulations

Public Education - Public education is critical to a drinking water supply management program. As people become aware of the importance of protecting their water supply and how easily this can be accomplished, management measures have a greater chance of success.

- Care of septic systems
- Environmentally responsible landscaping and lawn care
- Water conservation techniques
- Safe use of pesticides, herbicides, and motor vehicle fluids
- Proper disposal of chemicals and used oil

Responsible Land Management - Encouraging homeowners and farmers to manage their land in an environmentally responsible manner reduces risks due to contaminated runoff.

- Environmentally sensitive landscaping
- Proper lawn maintenance
- Integrated pest management
- Conservation tillage, crop rotation, contour strip farming and animal grazing management
- Nutrient and irrigation water management

Emergency Response Planning - Emergency response planning is the last step in the process: if protective measures should fail or disaster strikes, a response plan is key to mitigating adverse effects. Elements of municipal emergency response plans should include:

- Information about the water system
- Potential contamination sources and their locations,
- Firefighting plans
- Needed equipment and supplies
- Surface spill reporting forms and names and phone numbers of emergency response contacts
- Short- and long-term water supply options
- Municipalities should have written emergency response plans on file, and responding parties such as police and fire departments, health officials, and response contractors and public water suppliers should be aware of them.

FUNDING, PROGRAMS, & CONTACTS

The Nebraska Department of Environmental Quality hosts several programs and funding sources available for the protection of source water:

•NDEQ Source Water Assessment Program

The Source Water Assessment Program (SWAP) was created by the Safe Drinking Water Act Amendments of 1996. This program requires the NDEQ to provide Source Water Assessments to all public water supply systems of Nebraska. These assessments delineate the sources of drinking water for public water supplies, identify the major potential sources of contamination to drinking water supplies, and determine how susceptible the water systems are to contamination. The results have been provided to the public to help communities plan for protection activities.

•NDEQ Wellhead Protection Program

The State Wellhead Protection Program is a voluntary program that assists communities and other public water suppliers in preventing contamination of their water supplies. State Wellhead Protection Program activities include delineating the zones of influence which may impact public supply wells, training communities on how to inventory all potential contaminant sources within these vulnerable zones, working with the local officials to identify options to manage these potential pollution sources, and helping develop contingency plans to provide alternate water supplies and site new wells. The Wellhead Protection Program is also partnering with the Nebraska Environmental Trust and the Natural Resource Commission to fund the closure of abandoned wells.

•The Clean Water State Revolving Loan Fund (CWSRF)

This program provides low interest loans and small community matching grants to municipalities for construction of wastewater treatment facilities and sanitary sewer collection systems. The repayment of principal on loans goes into new loans and the interest on loans goes to pay off the state match bond issues.

•The Drinking Water State Revolving Loan Fund (DWSRF)

This fund provides low-interest loans to help communities build and upgrade their water treatment systems. The DWSRF is unique in that loans may be awarded to privately owned public water supplies. Loans can be used to purchase land or conservation easements in your Wellhead or Watershed Protection Area at a 4-5% interest rate with no up front application fees, origination, or closing costs.

•NDEQ Nebraska Environmental Partnerships Program

Nebraska Environmental Partnerships is a unique state-coordinated effort aimed at helping small towns meet those challenges posed by complex environmental regulations, limited financial resources and an aging infrastructure through a team process that helps local communities prioritize risks and find technically and financially feasible solutions.

•NDEQ Nonpoint Source Management Program

The Nebraska Nonpoint Source Management Program is an integrated statewide effort to protect and improve water quality impacted by nonpoint source pollution. Nonpoint source pollution is the most prevalent, widespread cause of water quality degradation in the State of Nebraska. A multitude of federal, state, and local agencies and organizations partner to make local and regional projects a success. Major components of the program include program administration, nonpoint source monitoring and assessment, and implementation of nonpoint source projects through 319 grant funding.

For more information on any of the above programs call the NDEQ at (402) 471-2896 or 1-877-253-2603 or visit our website <http://www.deq.state.ne.us>

•Farm*A*Syst/Home*A*Syst

Farm*A*Syst/Home*A*Syst is an action-oriented system of education that promotes voluntary actions that can significantly reduce threats to drinking water. Homeowners, renters, and farmers can learn about condition on their property that may threaten drinking water supplies and how to minimize those threats. For more information call the University of Nebraska Cooperative Extension at (402) 472-2966 or e-mail dspace2@unl.edu or sniemeyer2@unl.edu.

Farm*A*Syst: <http://bse.unl.edu/fas>

Home*A*Syst: <http://www.ianr.unl.edu/ianr/bse/ext/has>

•The Groundwater Foundation - Groundwater Guardian Program

The Groundwater Foundation supports, connects, and recognizes communities taking voluntary steps to protect local groundwater supplies through its Groundwater Guardian Program.

For more information call 1-800-858-4844, (402) 434-2740 or e-mail guardian@groundwater.org.

<http://www.groundwater.org>

•The Midwest Assistance Program

The Midwest Assistance Program has provided wellhead protection help to public water suppliers since 1988, particularly with grants and emergency planning.

<http://www.map-inc.org>

•Nebraska Association of Resources Districts

Nebraska's NRDs are involved in a wide variety of projects and programs to conserve and protect the state's natural resources. Their website provides information on and a link to your local natural resources district.

<http://www.nrdnet.org>

•Nebraska Health and Human Services System

This agency is responsible for environmental issues dealing with safe drinking water. They enforce regulations governing public water supply systems, administer operator certification and contractor's licensing programs, and provide water testing among many other services.

(402) 471-2541

<http://www.hhs.state.ne.us>

•USDA Natural Resource Conservation Service (NRCS)

The Small Watershed Program of the Nebraska NRCS works through local government sponsors and helps participants solve natural resource and related economic problems on a watershed basis. Projects include watershed protection, flood prevention, erosion and sediment control, water supply, water quality, fish and wildlife habitat enhancement, wetlands creation and restoration, and public recreation in watersheds of 250,000 or fewer acres. Both technical and financial assistance are available. <http://www.ne.nrcs.usda.gov>

•Nebraska Rural Water Association

The Nebraska Rural Water Association provides technical assistance to small communities for drinking water and wastewater system improvements.

1-800-842-8039 (402) 442-5216

<http://www.nerwa.org>

•US Environmental Protection Agency

The EPA is a federal agency whose mission is to protect human health and to safeguard the natural environment - air, water, and land - upon which life depends. The EPA website is a great resource for information on source water protection as well as other environmental issues.

<http://www.epa.gov>

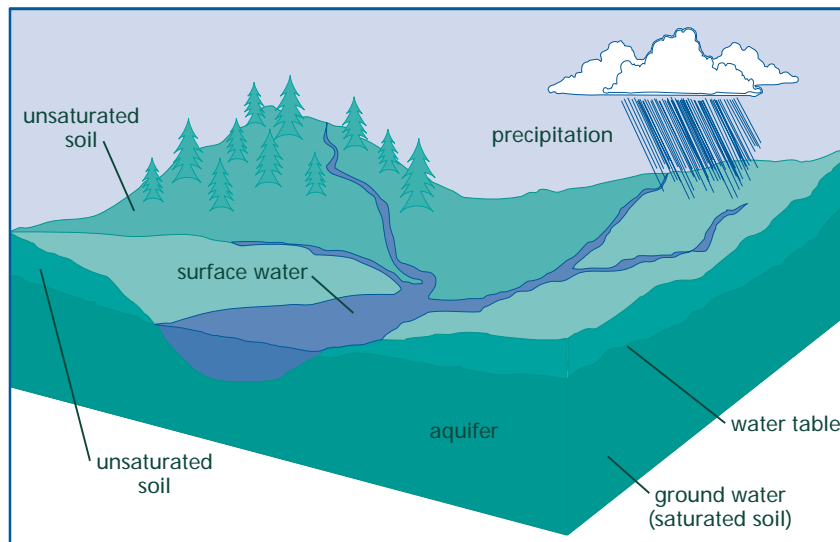


Where Does Our Drinking Water Come From?

Source Water Awareness

Our drinking water comes from two major sources— surface water and groundwater. Surface water includes rivers, lakes, streams, and reservoirs. Groundwater includes underground aquifers. One of our most valuable resources, aquifers are things you can't see and may not even know are there! Aquifers are formed when air spaces in rocks below the ground become filled with water. Aquifers readily transmit water to wells and springs. Wells can be drilled into the aquifers, and water can be pumped out to provide our drinking water.

Drinking Water Sources



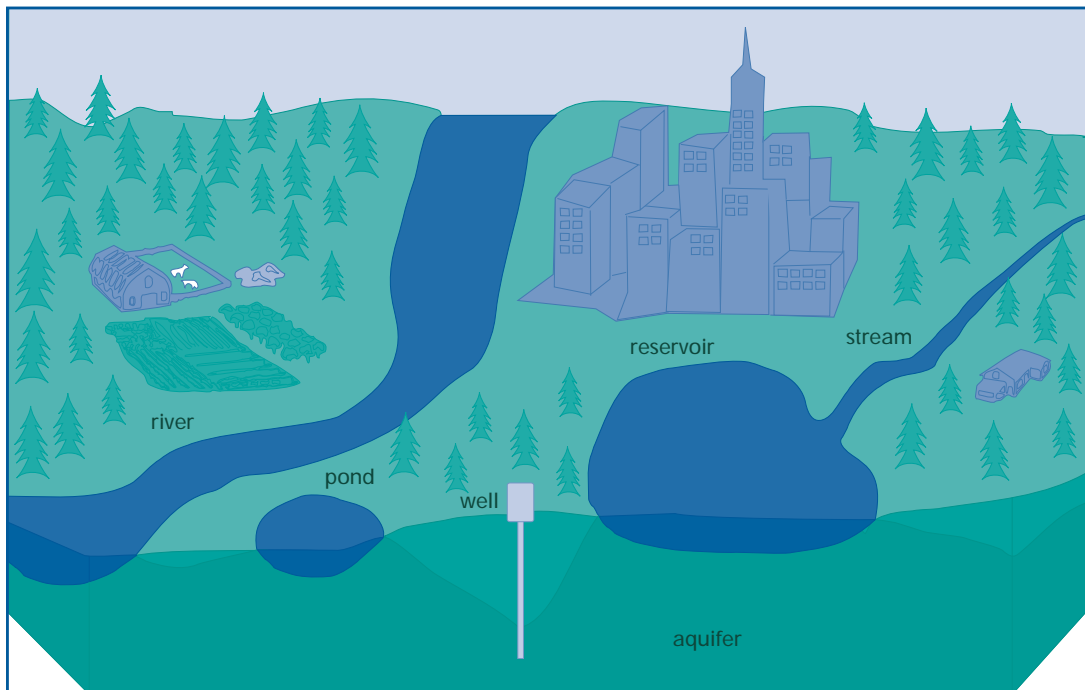
Rain and melted snow eventually add water (recharge) into the porous rock of the aquifer. The rate of recharge is not the same for all aquifers though, and that must be considered when pumping water from a well. Pumping too much water too fast draws down the water in the aquifer and eventually causes a well to yield less and less water and eventually to run dry. In fact, pumping your well too fast can even cause your neighbor's well to run dry if you are both pumping from the same aquifer.

Importance of Safe Drinking Water

.....

Protecting our sources of drinking water helps provide safe drinking water which is essential to a community's health and economic viability. Unsafe drinking water can lead to long term health effects like cancer or immediate health threats that can sicken a whole community. Without a safe and adequate water supply, businesses will not remain in or relocate to a community.

Communities are Built Around Water Supply Sources

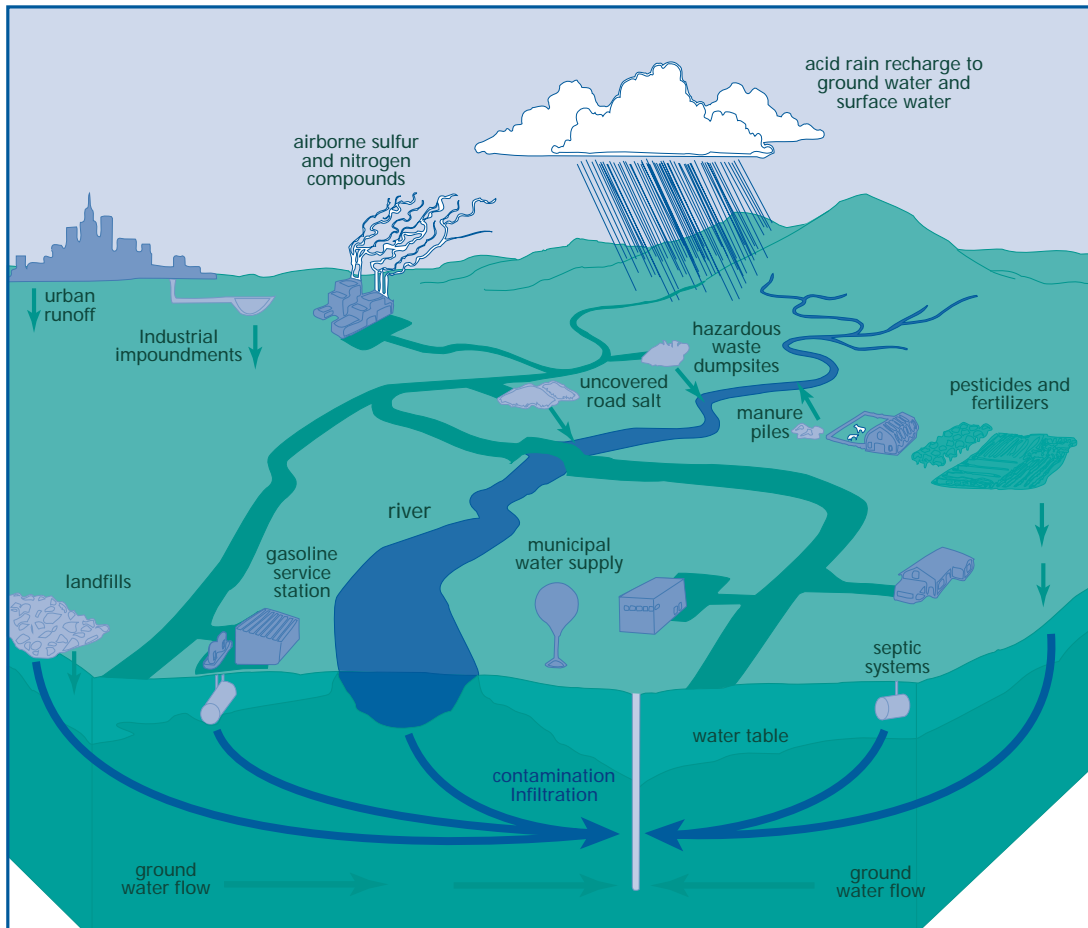


Surface water supplies 10,760 community water systems that serve more than 160 million people. For those parts of the country that don't have ample surface water sources, such as the arid West, groundwater is an important natural resource. Groundwater provides drinking water for 43,607 community systems serving almost 84 million people. It also provides drinking water for about 20 million people who use private wells.

Threats to Our Drinking Water

Contaminants introduced at the land surface may infiltrate to the water table and flow toward points of discharge, such as drinking water wells and streams. The most common threats to drinking water sources are pollutants transported by runoff (overland flow of water from rain and melted snow), insanitary landfills, leaking underground storage tanks, septic systems, animal feeding operations, and overuse of fertilizers and pesticides.

Potential Threats to Drinking Water




Ways to Protect Our Drinking Water

.....

By taking some simple steps in your home or community, you can play a part in protecting our drinking water sources. Make it a point of duty to:

- Dispose of household and other chemicals properly. That is, don't pour chemicals on the ground or down the sink drain, toilet, or storm drain.
- Take used motor oil to the recycling center.



- Use only recommended amounts of fertilizers and pesticides.
- Have your unused wells properly closed.
- Pump and inspect your septic tank regularly.
- Plant vegetation on bare spots of the soil, particularly on slopes, to prevent erosion and excessive runoff of sediments into nearby water bodies.
- Become involved in drinking water protection activities in your community.



Art on this page by Lynne Bergschultz



Funded by the U.S. Environmental Protection Agency's Office of Ground Water and Drinking Water

A Message from the Administrator

Christine Todd Whitman



I believe water is the biggest environmental issue we face in the 21st Century in terms of both quality and quantity. In the 30 years since its passage, the Clean Water Act has dramatically increased the number of

waterways that are once again safe for fishing and swimming. Despite this great progress in reducing water pollution, many of the nation's waters still do not meet water quality goals. I challenge you to join President Bush and me to finish the business of restoring and protecting our nation's waters for present and future generations.

For More Information

For more information, contact EPA's Office of Wastewater Management or visit EPA's web site at www.epa.gov/owm/genwave.htm. For more information on ENERGY STAR clothes washers, visit www.energystar.gov/products/clotheswashers.

You may also contact:

U.S. Environmental Protection Agency
Office of Wastewater Management
1200 Pennsylvania Avenue, NW
Washington, DC 20460
202-564-0478

United States Environmental Protection Agency
Office of Water (4101M)
EPA 800-F-02-001 • June 2002



*In celebration of the 30th anniversary
of the Clean Water Act, EPA presents*

Using Water Wisely in the Home



Using Water Wisely in the Home

Water efficiency plays an important role in protecting water sources and improving water quality. By using water wisely, you can save money and help protect our environment.

Water efficiency means using less water to provide the same benefit. There are many ways to increase water efficiency in your home—detecting and fixing

leaky faucets, installing high-efficiency clothes washers and toilets, and watering the lawn

and garden with the minimum amount of water needed. Since watering the landscape with an automatic irrigation system is likely the single largest use of water in the home, you can dramatically improve water efficiency by using proper irrigation and scheduling techniques such as cycling the sprinklers.

Using water-saving techniques not only can save you hundreds of dollars per year but also can reduce the amount of pollutants entering rivers, lakes, and streams. In addition, efficient water use can reduce water and wastewater treatment costs and the amount of energy used to treat, pump, and heat water. And it could help to ease the burden on water resources during drought conditions.

Although 80 percent of the earth's surface is covered by water, only 0.6 percent (6/1000) is available to be used in the home.

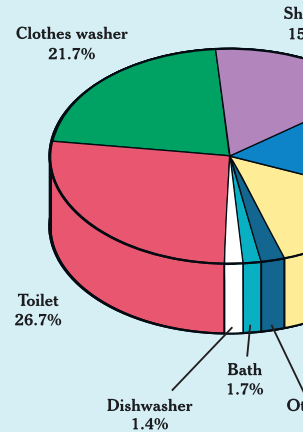
Did you know?

- Fixing a toilet that silently leaks 500 gallons of water per day might save nearly \$1,000 per year.
- Installing high-efficiency plumbing fixtures and appliances can help a typical family of four reduce indoor water use by one-third, save about \$95 per year on their water and sewer bill, and cut energy use by as much as 6 percent.

- Currently, about 8 percent of U.S. energy demand is used to treat, pump, and heat water. Using less water can lower energy demand, thereby reducing the amount of pollutants released from power plants.

- Water heating accounts for 19 percent of home energy use. If 20 percent of U.S. homes used high-efficiency clothes washers, the national energy savings would be enough to supply the needs of more than 1 million homes.
- Communities that institute broad water efficiency programs have been able to reduce overall water use by up to 20 percent, not only conserving water supplies and reducing water pollution but also cutting costs for new water and wastewater facilities.

How much water d

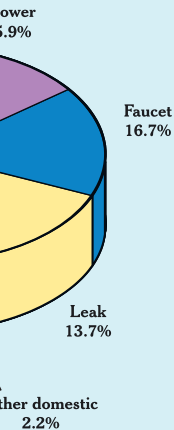


How much do we spend on water?

The typical family of four spends \$820 per year on water and sewer charges, but costs can be twice that or more in some places because of higher rates or greater lawn watering and other outdoor uses. But that's just part of the cost.

American households also spend an average of \$230 per year to heat water. By changing appliances like the dishwasher and clothes washer and inefficient fixtures like showerheads and toilets, a family of four can save as much as \$210 per year in water, sewer, and energy costs.

How do we use it?



How much water do we use?

Home water use varies considerably depending on household size, water use practices, climate, type of plumbing fixtures and appliances, and a number of other factors. The two largest water users are toilets and clothes washers. Note that nearly 14 percent of the water the typical homeowner pays for is never used—it leaks down the drain.

Outdoor water use averages about 117 gallons per home per day, or about 37 percent of total home water use. But outdoor use varies considerably by climate zone and can be two to three times greater than indoor water use in hot, dry areas of the country. How we use water outdoors might offer many opportunities for considerable savings.

Top Five Ways to Save

There are many ways to save water in and around your home. Here are a few that might get the best results.

Stop leaks Check all water-using appliances, equipment, and other devices for leaks. Running toilets, steady faucet drips, home water treatment units, and outdoor sprinkler systems are common sources of leaks.

Replace old toilets The major water use inside the home is toilet flushing. If your home was built before 1992 and you haven't replaced your toilets recently, you probably could benefit from installing high-efficiency toilets that use 1.6 gallons or less per flush. A family of four can save 14,000 to 25,000 gallons of water per year by making this change.

Replace old clothes washers Washers are the second largest water user in your home. If your clothes washer is old, you should consider purchasing a model with EPA's ENERGY STAR certification. ENERGY STAR washers use 35 to 50 percent less water and 50 percent less energy per load.

Plant the right plants Whether you're installing a new landscape or changing the existing one, select plants that are appropriate for your climate and use a suitable landscape and irrigation design. Consider using xeriscaping, a landscaping technique designed to create a visually attractive landscape by using low-water-use and drought-resistant grass, plants, shrubs, and trees. If maintained properly, a xeriscape can use less than one-half the water of a traditional landscape.

Provide only the water plants need Automatic landscape irrigation systems are a home's biggest water user. To make sure you're not overwatering, adjust your irrigation controller at least once a month to account for changes in the weather and install a rain shutoff device, soil moisture sensor, or humidity sensor to better control irrigation.

What You Can Do

In the bathroom...

- Never use your toilet as a wastebasket
- Don't let the water run while shaving or brushing your teeth
- Take short showers instead of tub baths
- Turn off the water flow while soaping or shampooing
- Before pouring water down the drain, consider other uses for it, such as watering a plant or garden

In the laundry...

- Use the appropriate water level or load size selection on the washing machine
- Wash full loads whenever possible

In the kitchen...

- Keep drinking water in the refrigerator instead of letting the faucet run until the water is cool
- Wash fruits and vegetables in a basin
- Use a vegetable brush to clean produce

- Do not use water to defrost frozen foods; thaw them in the refrigerator overnight
- Use a dishpan for washing and rinsing dishes
- Add food wastes to your compost pile instead of using the garbage disposal
- Operate the dishwasher only when completely full

Outdoors...

- Sweep driveways, sidewalks, and steps rather than hosing them off
- Wash the car from a bucket, or consider using a commercial car wash that recycles water
- When using a hose, control the flow with an automatic shutoff nozzle
- Avoid purchasing water toys that require a constant stream of water
- Lower the water level in your pool to reduce the amount of water splashed out
- Use a pool cover to reduce evaporation when the pool is not in use



Take a tour of the Water Saver Home

To learn more about what you can do in and around your home to use water more efficiently, take a virtual tour of the Water Saver Home at www.h2ouse.org on the Internet. With bold graphics, this web site provides user-friendly information on water use inside and outside the average home. You can learn about

water-saving devices, opportunities to save water and energy, tips for buying efficient products, maintenance and repair, and much more!

The Water Saver Home was developed by the California Urban Water Conservation Council in cooperation with EPA. The goal of the web site is to help homeowners learn how to use water efficiently.